

**NOTICE!!**

**These documents have been scanned!**

**Do not place un-scanned documents beneath this notice!**

**Do not remove this notice from this file!**

GPO Jacket No. 560-102  
Print Order 61540  
Rise Business Services, LLC  
Job=AZ15 5/28/2019



Box Number= AZ15090



Claim Begin-End: AMC383274-AMC383290

**1 Initial Receipt**



AZ15090-11

AMC381882-AMC383274

**United States Department of the Interior**  
**Bureau of Land Management**  
 BUSINESS & SUPPORT SVCS DIV  
 ONE N CENTRAL AVE SUITE 800  
 PHOENIX, AZ 85004 -4427  
 Phone: (602) 417-9200

Receipt

No: 1501135

Transaction #: 1551364		<b>ENTERED INTO COMPUTER</b>	
Date of Transaction: 06/01/2007		JUN 07 2007 JUN 07 2007	
CUSTOMER:	BRIAN F CORN 8425 DESERT STEPPES TUCSON, AZ 85710		

LINE #	QTY	DESCRIPTION	REMARKS	UNIT PRICE	TOTAL
1	17.00	LOCATABLE MINERALS / MINING CLAIMS- NEW, UNADJUD, ONE OR MORE AUTH NOS / NEW MINING CLAIM PROCESSING FEE \$15 (1930) CASES: AMC383274/\$15.00, AMC383275/\$15.00, AMC383276/\$15.00, AMC383277/\$15.00, AMC383278/ \$15.00, AMC383279/\$15.00, AMC383280/\$15.00, AMC383281/\$15.00, AMC383282/\$15.00, AMC383283/ \$15.00, AMC383284/\$15.00, AMC383285/\$15.00, AMC383286/\$15.00, AMC383287/\$15.00, AMC383288/ \$15.00, AMC383289/\$15.00, AMC383290/\$15.00		- n/a -	255.00
2	17.00	LOCATABLE MINERALS / MINING CLAIMS- NEW, UNADJUD, ONE OR MORE AUTH NOS / NEW MINING CLAIM LOCATION FEE \$30 (1993) CASES: AMC383274/\$30.00, AMC383275/\$30.00, AMC383276/\$30.00, AMC383277/\$30.00, AMC383278/ \$30.00, AMC383279/\$30.00, AMC383280/\$30.00, AMC383281/\$30.00, AMC383282/\$30.00, AMC383283/ \$30.00, AMC383284/\$30.00, AMC383285/\$30.00, AMC383286/\$30.00, AMC383287/\$30.00, AMC383288/ \$30.00, AMC383289/\$30.00, AMC383290/\$30.00		- n/a -	510.00
3	17.00	LOCATABLE MINERALS / MINING CLAIMS- NEW, UNADJUD, ONE OR MORE AUTH NOS / NEW MINING CLM MAINT FEE \$125 (1993) CASES: AMC383274/\$125.00, AMC383275/\$125.00, AMC383276/\$125.00, AMC383277/\$125.00, AMC383278/ \$125.00, AMC383279/\$125.00, AMC383280/\$125.00, AMC383281/\$125.00, AMC383282/\$125.00, AMC383283/ \$125.00, AMC383284/\$125.00, AMC383285/\$125.00, AMC383286/\$125.00, AMC383287/\$125.00, AMC383288/ \$125.00, AMC383289/\$125.00, AMC383290/\$125.00	MAINT 2007 (17)	- n/a -	2125.00
<b>TOTAL:</b>					<b>\$2,890.00</b>

PAYMENT INFORMATION	
---------------------	--

1	AMOUNT:	\$2,890.00	POSTMARKED:	5/23/07 0:00
	TYPE:	CHECK	RECEIVED:	05/30/2007
	CHECK NO:	1284		
	NAME:	JACKSON, STEWART A PO BOX 1085 WINTERHAVEN CA 92283		

REMARKS

This receipt was generated by the automated BLM Collections and Billing System and is a paper representation of a portion of the official electronic record contained therein.

**NOTICE!!**

**These documents have been scanned!**

**Do not place un-scanned documents beneath this notice!**

**Do not remove this notice from this file!**

GPO Jacket No. 560-102  
Print Order 61540  
Rise Business Services, LLC  
Job=AZ15 5/28/2019



Box Number= AZ15090



Claim Begin-End: AMC383274-AMC383290

**2 Correspondence**



AZ15090-11

AMC381882-AMC383274

**NO  
DOCUMENTS  
FOUND**

NO DOCUMENTS FOUND  
NO DOCUMENTS FOUND

**NOTICE!!**

**These documents have been scanned!**

**Do not place un-scanned documents beneath this notice!**

**Do not remove this notice from this file!**

GPO Jacket No. 560-102  
Print Order 61540  
Rise Business Services, LLC  
Job=AZ15 5/28/2019



Box Number= AZ15090



Claim Begin-End: AMC383274-AMC383290

**3 Transfers**



AZ15090-11

AMC381882-AMC383274

**NO  
DOCUMENTS  
FOUND**

NO DOCUMENTS FOUND  
NO DOCUMENTS FOUND

**NOTICE!!**

**These documents have been scanned!**

**Do not place un-scanned documents beneath this notice!**

**Do not remove this notice from this file!**

GPO Jacket No. 560-102  
Print Order 61540  
Rise Business Services, LLC  
Job=AZ15 5/28/2019



Box Number= AZ15090



Claim Begin-End: AMC383274-AMC383290

**4 Annual Filings**



AZ15090-11

AMC381882-AMC383274



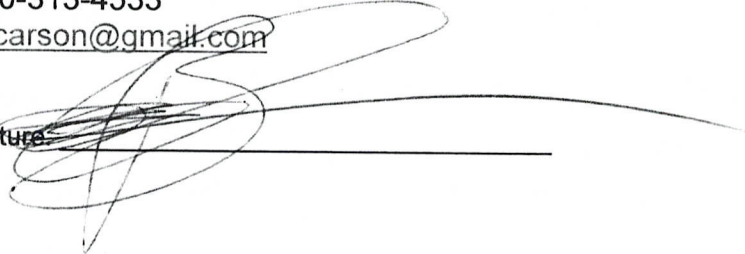
UNITED STATES  
DEPARTMENT OF THE INTERIOR  
BUREAU OF LAND MANAGEMENT  
**MAINTENANCE FEE PAYMENT FORM FOR  
LODE CLAIMS, MILL SITES, AND TUNNEL SITES**

383274  
402576

**MAINTENANCE FEE PAYMENT**

Nor-Quest Arizona Inc.  
C/O Blair Carson  
23439 Sunny South Rd.  
P.O. Box 187  
Crown King, AZ 86343  
P.480-313-4533  
blaircarson@gmail.com

RECEIVED  
 STATE OFFICE  
 2010 AUG - 3 A 11: 06  
 PHOENIX, ARIZONA

Signature: 

Line Number	AMC. Serial No	Claim Name/Number	County Recorder	Mr Twn Rng Sec
1	AMC383274 7	BOOM 4	YAVAPAI	14 0100N 0010W 002
2	AMC383275	BOOM 5	YAVAPAI	14 0100N 0010W 002
3	AMC383276	BOOM 6	YAVAPAI	14 0100N 0010W 002
4	AMC383277	BOOM 8	YAVAPAI	14 0100N 0010W 002
5	AMC383278	BOOM 9	YAVAPAI	14 0100N 0010W 002
6	AMC383279	BOOM 11	YAVAPAI	14 0100N 0010W 011
7	AMC383280	BOOM 12	YAVAPAI	14 0100N 0010W 011
8	AMC383281	BOOM 13	YAVAPAI	14 0100N 0010W 011
9	AMC383282	KIKI 1	YAVAPAI	14 0110N 0010W 035
10	AMC383283	KIKI 2	YAVAPAI	14 0110N 0010W 035
11	AMC383284	KIKI 3	YAVAPAI	14 0100N 0010W 002
12	AMC383285	KIKI 4	YAVAPAI	14 0100N 0010W 002
13	AMC383286	KIKI 5	YAVAPAI	14 0100N 0010W 002
14	AMC383287	KIKI 6	YAVAPAI	14 0100N 0010W 002
15	AMC383288	KIKI 7	YAVAPAI	14 0100N 0010W 002

ENTERED  
 AUG 06 2018  
 BY: Ram

No. of Claims: 89 x \$155 = 13,795.00  
 Check No: 4110 Init. PER  
 Receipt No.: 4226591  
 For BLM Use Only

# MAINTENANCE FEE PAYMENT - 2018

## SUPPLEMENTAL ATTACHMENT

RECEIVED  
 CLERK OF SUPERIOR COURT  
 PHOENIX, ARIZONA  
 2018 AUG - 3 A 11:06

Line Number	AMC. Serial No.	Claim Name/Number	County Recorder	Mr. Trn. Rng. Sec.
16	AMC383289	KIKI 8	YAVAPAI	14 0100N 0010W 011
17	AMC383290	KIKI 9	YAVAPAI	14 0100N 0010W 011
18	AMC402576	BUDDY 1	YAVAPAI	14 0110N 0010W 035
19	AMC402577	DEL PASCO #1	YAVAPAI	14 0100N 0010W 003
20	AMC402578	DEL PASCO #2	YAVAPAI	14 0100N 0010W 003
	AMC402578	DEL PASCO #2	YAVAPAI	14 0100N 0010W 010
21	AMC402579	DEL PASCO #3	YAVAPAI	14 0100N 0010W 002
	AMC402579	DEL PASCO #3	YAVAPAI	14 0100N 0010W 003
	AMC402579	DEL PASCO #3	YAVAPAI	14 0100N 0010W 010
22	AMC402580	DEL PASCO #4	YAVAPAI	14 0100N 0010W 010
23	AMC402581	DEL PASCO #5	YAVAPAI	14 0100N 0010W 002
	AMC402581	DEL PASCO #5	YAVAPAI	14 0100N 0010W 003
24	AMC402582	DEL PASCO #6	YAVAPAI	14 0100N 0010W 002
	AMC402582	DEL PASCO #6	YAVAPAI	14 0100N 0010W 003
25	AMC402583	DEL PASCO #7	YAVAPAI	14 0100N 0010W 003
26	AMC402584	DEL PASCO #8	YAVAPAI	14 0100N 0010W 003
27	AMC402585	DEL PASCO #9	YAVAPAI	14 0100N 0010W 003
	AMC402585	DEL PASCO #9	YAVAPAI	14 0100N 0010W 010
28	AMC402586	DEL PASCO #10	YAVAPAI	14 0100N 0010W 010
29	AMC402587	DEL PASCO #11	YAVAPAI	14 0100N 0010W 010
30	AMC402588	DEL PASCO #12	YAVAPAI	14 0100N 0010W 003
	AMC402588	DEL PASCO #12	YAVAPAI	14 0100N 0010W 010
31	AMC402589	DOUGLAS FIR	YAVAPAI	14 0110N 0010W 035
	AMC402589	DOUGLAS FIR	YAVAPAI	14 0110N 0010W 036
32	AMC402590	DOUGLAS FIR 2	YAVAPAI	14 0110N 0010W 025
	AMC402590	DOUGLAS FIR 2	YAVAPAI	14 0110N 0010W 026
	AMC402590	DOUGLAS FIR 2	YAVAPAI	14 0110N 0010W 035
	AMC402590	DOUGLAS FIR 2	YAVAPAI	14 0110N 0010W 036
33	AMC402591	EMMA	YAVAPAI	14 0100N 0010W 002

# MAINTENANCE FEE PAYMENT - 2018

## SUPPLEMENTAL ATTACHMENT

RECEIVED  
 PHOENIX, ARIZONA  
 2018 AUG - 3 A 11:01  
 COUNTY RECORDER

Line Number	AMC. Serial No	Claim Name/Number	County Recorder	Mr. Twn Rng Sec
	AMC402591	EMMA	YAVAPAI	14 0100N 0010W 003
34	AMC402592	EMMA ANNEX	YAVAPAI	14 0100N 0010W 002
	AMC402592	EMMA ANNEX	YAVAPAI	14 0100N 0010W 003
	AMC402593	ET 1	YAVAPAI	14 0100N 0010W 002
35	AMC402593	ET 1	YAVAPAI	14 0110N 0010W 035
	AMC402594	ET 2	YAVAPAI	14 0110N 0010W 035
36	AMC402594	ET 2	YAVAPAI	14 0110N 0010W 035
37	AMC402595	ET 3	YAVAPAI	14 0100N 0010W 002
	AMC402595	ET 3	YAVAPAI	14 0110N 0010W 035
38	AMC402596	ET 4	YAVAPAI	14 0100N 0010W 002
39	AMC402597	ET 5	YAVAPAI	14 0100N 0010W 002
40	AMC402598	ET 6	YAVAPAI	14 0100N 0010W 002
41	AMC402599	ET 7	YAVAPAI	14 0100N 0010W 002
42	AMC402600	ET 8	YAVAPAI	14 0100N 0010W 002
43	AMC402601	FARES	YAVAPAI	14 0100N 0010W 002
	AMC402601	FARES	YAVAPAI	14 0100N 0010W 003
44	AMC402602	NQAG 1	YAVAPAI	14 0100N 0010W 001
	AMC402602	NQAG 1	YAVAPAI	14 0100N 0010W 002
45	AMC402603	NQAG 2	YAVAPAI	14 0100N 0010W 001
	AMC402603	NQAG 2	YAVAPAI	14 0100N 0010W 002
46	AMC402604	NQAG 3	YAVAPAI	14 0100N 0010W 001
	AMC402604	NQAG 3	YAVAPAI	14 0100N 0010W 002
47	AMC402605	NQAG 4	YAVAPAI	14 0100N 0010W 001
48	AMC402606	NQAG 5	YAVAPAI	14 0100N 0010W 001
49	AMC402607	NQAG 6	YAVAPAI	14 0100N 0010W 001
50	AMC402608	NQAG 7	YAVAPAI	14 0100N 0010W 001
51	AMC402609	NQAG 8	YAVAPAI	14 0100N 0010W 001
52	AMC402610	NQAG 9	YAVAPAI	14 0100N 0010W 001
53	AMC402611	NQAG 10	YAVAPAI	14 0100N 0010W 001

# MAINTENANCE FEE PAYMENT - 2018

## SUPPLEMENTAL ATTACHMENT

RECEIVED  
 COUNTY CLERK'S OFFICE  
 2018 AUG - 3 A 11: 07  
 PHOENIX, ARIZONA

Line Number	AMC. Serial No	Claim Name/Number	County Recorder	Mr Twn Rng Sec
54	AMC402612 7	NQAG 11	YAVAPAI	14 0100N 0010W 001
55	AMC402613	NQAG 12	YAVAPAI	14 0100N 0010W 001
	AMC402613	NQAG 12	YAVAPAI	14 0110N 0010W 036
56	AMC402614	NQAG 13	YAVAPAI	14 0100N 0010W 001
	AMC402614	NQAG 13	YAVAPAI	14 0100N 0010W 002
	AMC402614	NQAG 13	YAVAPAI	14 0110N 0010W 036
57	AMC402615	NQAG 14	YAVAPAI	14 0100N 0010W 001
	AMC402615	NQAG 14	YAVAPAI	14 0100N 0010W 002
58	AMC402616	NQAG 15	YAVAPAI	14 0100N 0010W 001
	AMC402616	NQAG 15	YAVAPAI	14 0100N 0010W 002
	AMC402616	NQAG 15	YAVAPAI	14 0110N 0010W 035
	AMC402616	NQAG 15	YAVAPAI	14 0110N 0010W 036
59	AMC402617	NQAG 16	YAVAPAI	14 0110N 0010W 035
	AMC402617	NQAG 16	YAVAPAI	14 0110N 0010W 036
60	AMC402618	NQAG 17	YAVAPAI	14 0110N 0010W 036
61	AMC402619	NQAG 18	YAVAPAI	14 0100N 0010W 001
	AMC402619	NQAG 18	YAVAPAI	14 0110N 0010W 036
62	AMC402620	NQAG 19	YAVAPAI	14 0100N 0010W 001
	AMC402620	NQAG 19	YAVAPAI	14 0110N 0010W 036
63	AMC402621	NQAG 20	YAVAPAI	14 0100N 0010W 001
	AMC402621	NQAG 20	YAVAPAI	14 0110N 0010W 036
64	AMC402622	NQAG 21	YAVAPAI	14 0100N 0010W 001
	AMC402622	NQAG 21	YAVAPAI	14 0110N 0010W 036
65	AMC402623	NQAG 24	YAVAPAI	14 0100N 0010W 002
	AMC402623	NQAG 24	YAVAPAI	14 0100N 0010W 011
66	AMC402624	NQAG 25	YAVAPAI	14 0100N 0010W 002
	AMC402624	NQAG 25	YAVAPAI	14 0100N 0010W 011
67	AMC402625	NQAG 26	YAVAPAI	14 0100N 0010W 002
68	AMC402626	NQAG 27	YAVAPAI	14 0100N 0010W 011

# MAINTENANCE FEE PAYMENT - 2018

## SUPPLEMENTAL ATTACHMENT

RECEIVED  
 2018 AUG -3 A 11:00  
 PHOENIX, ARIZONA

Line Number	AMC. Serial No	Claim Name/Number	County Recorder	Mr Twn Rng Sec
69	AMC402627 7	NQAG 28	YAVAPAI	14 0100N 0010W 011
70	AMC402628	NQAG 29	YAVAPAI	14 0100N 0010W 011
71	AMC402629	NQAG 30	YAVAPAI	14 0100N 0010W 011
72	AMC402630	NQAG 31	YAVAPAI	14 0100N 0010W 011
73	AMC402631	NQAG 32	YAVAPAI	14 0100N 0010W 011
74	AMC402632	NQAG 33	YAVAPAI	14 0100N 0010W 011
75	AMC402633	NQAG 34	YAVAPAI	14 0100N 0010W 011
76	AMC402634	NQAG 36	YAVAPAI	14 0100N 0010W 011
77	AMC402635	NQAG 37	YAVAPAI	14 0100N 0010W 011
78	AMC402636	NQAG 38	YAVAPAI	14 0100N 0010W 011
	AMC402636	NQAG 38	YAVAPAI	14 0100N 0010W 014
79	AMC402637	NQAG 39	YAVAPAI	14 0100N 0010W 011
	AMC402637	NQAG 39	YAVAPAI	14 0100N 0010W 012
80	AMC402638	NQAG 40	YAVAPAI	14 0100N 0010W 011
	AMC402638	NQAG 40	YAVAPAI	14 0100N 0010W 012
81	AMC402639	NQAG 42	YAVAPAI	14 0100N 0010W 011
	AMC402639	NQAG 42	YAVAPAI	14 0100N 0010W 012
82	AMC402640	NQAG 43	YAVAPAI	14 0100N 0010W 001
	AMC402640	NQAG 43	YAVAPAI	14 0100N 0010W 012
83	AMC402641	NQAG 44	YAVAPAI	14 0110N 0010W 035
	AMC402641	NQAG 44	YAVAPAI	14 0110N 0010W 036
84	AMC402642	OUTER ET	YAVAPAI	14 0100N 0010W 002
	AMC402642	OUTER ET	YAVAPAI	14 0110N 0010W 035
85	AMC402643	SILVER LINK 1	YAVAPAI	14 0110N 0010W 035
86	AMC402644	SILVER LINK 1 EXT	YAVAPAI	14 0110N 0010W 035
87	AMC402645	SILVER LINK 2	YAVAPAI	14 0110N 0010W 035
88	AMC402646	SILVER LINK 3	YAVAPAI	14 0110N 0010W 035
89	AMC402647	SILVER LINK 4	YAVAPAI	14 0110N 0010W 026
	AMC402647	SILVER LINK 4	YAVAPAI	14 0110N 0010W 035

**United States Department of the Interior**  
**Bureau of Land Management**  
 DIV OF LANDS, MINRLS & ENERGY  
 ONE N CENTRAL AVE  
 PHOENIX, AZ 85004 -4427  
 Phone: 602-417-9200

Receipt

No: 4226591

<b>Transaction #:</b> 4341844	
<b>Date of Transaction:</b> 08/03/2018	
CUSTOMER:	
NOR-QUEST ARIZONA INC C/O BLAIR CARSON 8307 E STATE RT 69 #28051 PRESCOTT VALLEY, AZ 86312 US	

LINE #	QTY	DESCRIPTION	REMARKS	UNIT PRICE	TOTAL
1	1.00	LOCATABLE MINERALS / MINING CLAIMS-NOT NEW-UNADJUD, ONE AUTH NO. ONLY / MINING CLAIM MONEY RECEIVED <b>CASES: AMC383274/\$13795.00</b>	2019 MAINT/89	- n/a -	13795.00
<b>TOTAL:</b>					<b>\$13,795.00</b>

PAYMENT INFORMATION			
1	AMOUNT:	13795.00	POSTMARKED: N/A
	TYPE:	CHECK	RECEIVED: 08/03/2018
	CHECK NO:	4110	
	NAME:	NOR-QUEST ARIZONA INC C/O BLAIR CARSON 23439 SUNNY SOUTH RD, P.O. BOX CROWN KING AZ 86343 US	

REMARKS

This receipt was generated by the automated BLM Collections and Billing System and is a paper representation of a portion of the official electronic record contained therein.

UNITED STATES  
DEPARTMENT OF THE INTERIOR  
BUREAU OF LAND MANAGEMENT  
**MAINTENANCE FEE PAYMENT FORM FOR  
LODE CLAIMS, MILL SITES, AND TUNNEL SITES**


**383274**  
402576

**MAINTENANCE FEE PAYMENT**

Nor-Quest Arizona Inc.  
C/O Blair Carson  
23439 Sunny South Rd.  
P.O. Box 187  
Crown King, AZ 86343  
P.480-313-4533  
[blaircarson@gmail.com](mailto:blaircarson@gmail.com)

RECEIVED  
BLM AZ STATE OFFICE  
2011 AUG 23 P 12: 15  
PHOENIX, ARIZONA

BLM  
Date  
Stamp

Signature: 

Line Number	AMC. Serial No	Claim Name/Number	County Recorder	Mr Twn Rng Sec
1	AMC383274	BOOM 4	YAVAPAI	14 0100N 0010W 002
2	AMC383275	BOOM 5	YAVAPAI	14 0100N 0010W 002
3	AMC383276	BOOM 6	YAVAPAI	14 0100N 0010W 002
4	AMC383277	BOOM 8	YAVAPAI	14 0100N 0010W 002
5	AMC383278	BOOM 9	YAVAPAI	14 0100N 0010W 002
6	AMC383279	BOOM 11	YAVAPAI	14 0100N 0010W 011
7	AMC383280	BOOM 12	YAVAPAI	14 0100N 0010W 011
8	AMC383281	BOOM 13	YAVAPAI	14 0100N 0010W 011
9	AMC383282	KIKI 1	YAVAPAI	14 0110N 0010W 035
10	AMC383283	KIKI 2	YAVAPAI	14 0110N 0010W 035
11	AMC383284	KIKI 3	YAVAPAI	14 0100N 0010W 002
12	AMC383285	KIKI 4	YAVAPAI	14 0100N 0010W 002
13	AMC383286	KIKI 5	YAVAPAI	14 0100N 0010W 002
14	AMC383287	KIKI 6	YAVAPAI	14 0100N 0010W 002
15	AMC383288	KIKI 7	YAVAPAI	14 0100N 0010W 002

**ENTERED**  
AUG 25 2011  
BY: Raman

No. of Claims: 89 x \$155 = 13,795-  
Check No: 5144 Init. YMC  
Receipt No.: 3952549  
For BLM Use Only

# MAINTENANCE FEE PAYMENT – 2018

## SUPPLEMENTAL ATTACHMENT

BLM  
Date  
Stamp

RECEIVED  
BLM AZ STATE OFFICE  
2011 AUG 23 P 12:15  
PHOENIX, ARIZONA

Line Number	AMC Serial No	Claim Name/Number	County Recorder	Mr Twn Rng Sec
16	AMC383289	KIKI 8	YAVAPAI	14 0100N 0010W 011
17	AMC383290	KIKI 9	YAVAPAI	14 0100N 0010W 011
18	AMC402576	BUDDY 1	YAVAPAI	14 0110N 0010W 035
19	AMC402577	DEL PASCO #1	YAVAPAI	14 0100N 0010W 003
20	AMC402578	DEL PASCO #2	YAVAPAI	14 0100N 0010W 003
	AMC402578	DEL PASCO #2	YAVAPAI	14 0100N 0010W 010
21	AMC402579	DEL PASCO #3	YAVAPAI	14 0100N 0010W 002
	AMC402579	DEL PASCO #3	YAVAPAI	14 0100N 0010W 003
	AMC402579	DEL PASCO #3	YAVAPAI	14 0100N 0010W 010
22	AMC402580	DEL PASCO #4	YAVAPAI	14 0100N 0010W 010
23	AMC402581	DEL PASCO #5	YAVAPAI	14 0100N 0010W 002
	AMC402581	DEL PASCO #5	YAVAPAI	14 0100N 0010W 003
24	AMC402582	DEL PASCO #6	YAVAPAI	14 0100N 0010W 002
	AMC402582	DEL PASCO #6	YAVAPAI	14 0100N 0010W 003
25	AMC402583	DEL PASCO #7	YAVAPAI	14 0100N 0010W 003
26	AMC402584	DEL PASCO #8	YAVAPAI	14 0100N 0010W 003
27	AMC402585	DEL PASCO #9	YAVAPAI	14 0100N 0010W 003
	AMC402585	DEL PASCO #9	YAVAPAI	14 0100N 0010W 010
28	AMC402586	DEL PASCO #10	YAVAPAI	14 0100N 0010W 010
29	AMC402587	DEL PASCO #11	YAVAPAI	14 0100N 0010W 010
30	AMC402588	DEL PASCO #12	YAVAPAI	14 0100N 0010W 003
	AMC402588	DEL PASCO #12	YAVAPAI	14 0100N 0010W 010
31	AMC402589	DOUGLAS FIR	YAVAPAI	14 0110N 0010W 035
	AMC402589	DOUGLAS FIR	YAVAPAI	14 0110N 0010W 036
32	AMC402590	DOUGLAS FIR 2	YAVAPAI	14 0110N 0010W 025
	AMC402590	DOUGLAS FIR 2	YAVAPAI	14 0110N 0010W 026
	AMC402590	DOUGLAS FIR 2	YAVAPAI	14 0110N 0010W 035
	AMC402590	DOUGLAS FIR 2	YAVAPAI	14 0110N 0010W 036
33	AMC402591	EMMA	YAVAPAI	14 0100N 0010W 002



# MAINTENANCE FEE PAYMENT – 2018

## SUPPLEMENTAL ATTACHMENT

BLM  
Date  
Stamp

RECEIVED  
P.M. AZ STATE OFFICE  
2017 AUG 23 P 12: 15  
PHOENIX, ARIZONA

Line Number	AMC. Serial No	Claim Name/Number	County Recorder	Mr Tw n Rng Sec
	AMC402591	EMMA	YAVAPAI	14 0100N 0010W 003
34	AMC402592	EMMA ANNEX	YAVAPAI	14 0100N 0010W 002
	AMC402592	EMMA ANNEX	YAVAPAI	14 0100N 0010W 003
35	AMC402593	ET 1	YAVAPAI	14 0100N 0010W 002
	AMC402593	ET 1	YAVAPAI	14 0110N 0010W 035
36	AMC402594	ET 2	YAVAPAI	14 0110N 0010W 035
37	AMC402595	ET 3	YAVAPAI	14 0100N 0010W 002
	AMC402595	ET 3	YAVAPAI	14 0110N 0010W 035
38	AMC402596	ET 4	YAVAPAI	14 0100N 0010W 002
39	AMC402597	ET 5	YAVAPAI	14 0100N 0010W 002
40	AMC402598	ET 6	YAVAPAI	14 0100N 0010W 002
41	AMC402599	ET 7	YAVAPAI	14 0100N 0010W 002
42	AMC402600	ET 8	YAVAPAI	14 0100N 0010W 002
43	AMC402601	FARES	YAVAPAI	14 0100N 0010W 002
	AMC402601	FARES	YAVAPAI	14 0100N 0010W 003
44	AMC402602	NQAG 1	YAVAPAI	14 0100N 0010W 001
	AMC402602	NQAG 1	YAVAPAI	14 0100N 0010W 002
45	AMC402603	NQAG 2	YAVAPAI	14 0100N 0010W 001
	AMC402603	NQAG 2	YAVAPAI	14 0100N 0010W 002
46	AMC402604	NQAG 3	YAVAPAI	14 0100N 0010W 001
	AMC402604	NQAG 3	YAVAPAI	14 0100N 0010W 002
47	AMC402605	NQAG 4	YAVAPAI	14 0100N 0010W 001
48	AMC402606	NQAG 5	YAVAPAI	14 0100N 0010W 001
49	AMC402607	NQAG 6	YAVAPAI	14 0100N 0010W 001
50	AMC402608	NQAG 7	YAVAPAI	14 0100N 0010W 001
51	AMC402609	NQAG 8	YAVAPAI	14 0100N 0010W 001
52	AMC402610	NQAG 9	YAVAPAI	14 0100N 0010W 001
53	AMC402611	NQAG 10	YAVAPAI	14 0100N 0010W 001

# MAINTENANCE FEE PAYMENT – 2018

## SUPPLEMENTAL ATTACHMENT

BLM  
Date  
Stamp

RECEIVED  
BLM AZ STATE OFFICE  
2017 AUG 23 P 12:15  
PHOENIX, ARIZONA

Line Number	AMC Serial No	Claim Name/Number	County Recorder	Mr Twn Rng Sec
54	AMC402612	NQAG 11	YAVAPAI	14 0100N 0010W 001
55	AMC402613	NQAG 12	YAVAPAI	14 0100N 0010W 001
	AMC402613	NQAG 12	YAVAPAI	14 0110N 0010W 036
56	AMC402614	NQAG 13	YAVAPAI	14 0100N 0010W 001
	AMC402614	NQAG 13	YAVAPAI	14 0100N 0010W 002
	AMC402614	NQAG 13	YAVAPAI	14 0110N 0010W 036
57	AMC402615	NQAG 14	YAVAPAI	14 0100N 0010W 001
	AMC402615	NQAG 14	YAVAPAI	14 0100N 0010W 002
58	AMC402616	NQAG 15	YAVAPAI	14 0100N 0010W 001
	AMC402616	NQAG 15	YAVAPAI	14 0100N 0010W 002
	AMC402616	NQAG 15	YAVAPAI	14 0110N 0010W 035
	AMC402616	NQAG 15	YAVAPAI	14 0110N 0010W 036
59	AMC402617	NQAG 16	YAVAPAI	14 0110N 0010W 035
	AMC402617	NQAG 16	YAVAPAI	14 0110N 0010W 036
60	AMC402618	NQAG 17	YAVAPAI	14 0110N 0010W 036
61	AMC402619	NQAG 18	YAVAPAI	14 0100N 0010W 001
	AMC402619	NQAG 18	YAVAPAI	14 0110N 0010W 036
62	AMC402620	NQAG 19	YAVAPAI	14 0100N 0010W 001
	AMC402620	NQAG 19	YAVAPAI	14 0110N 0010W 036
63	AMC402621	NQAG 20	YAVAPAI	14 0100N 0010W 001
	AMC402621	NQAG 20	YAVAPAI	14 0110N 0010W 036
64	AMC402622	NQAG 21	YAVAPAI	14 0100N 0010W 001
	AMC402622	NQAG 21	YAVAPAI	14 0110N 0010W 036
65	AMC402623	NQAG 24	YAVAPAI	14 0100N 0010W 002
	AMC402623	NQAG 24	YAVAPAI	14 0100N 0010W 011
66	AMC402624	NQAG 25	YAVAPAI	14 0100N 0010W 002
	AMC402624	NQAG 25	YAVAPAI	14 0100N 0010W 011
67	AMC402625	NQAG 26	YAVAPAI	14 0100N 0010W 002
68	AMC402626	NQAG 27	YAVAPAI	14 0100N 0010W 011

# MAINTENANCE FEE PAYMENT – 2018

## SUPPLEMENTAL ATTACHMENT

BLM  
Date  
Stamp

RECEIVED  
N.M. AZ STATE OFFICE  
2011 AUG 23 P 12:15  
PHOENIX, ARIZONA

Line Number	AMC. Serial No	Claim Name/Number	County Recorder	Mr Twn Rng Sec
69	AMC402627	NQAG 28	YAVAPAI	14 0100N 0010W 011
70	AMC402628	NQAG 29	YAVAPAI	14 0100N 0010W 011
71	AMC402629	NQAG 30	YAVAPAI	14 0100N 0010W 011
72	AMC402630	NQAG 31	YAVAPAI	14 0100N 0010W 011
73	AMC402631	NQAG 32	YAVAPAI	14 0100N 0010W 011
74	AMC402632	NQAG 33	YAVAPAI	14 0100N 0010W 011
75	AMC402633	NQAG 34	YAVAPAI	14 0100N 0010W 011
76	AMC402634	NQAG 36	YAVAPAI	14 0100N 0010W 011
77	AMC402635	NQAG 37	YAVAPAI	14 0100N 0010W 011
78	AMC402636	NQAG 38	YAVAPAI	14 0100N 0010W 011
	AMC402636	NQAG 38	YAVAPAI	14 0100N 0010W 014
79	AMC402637	NQAG 39	YAVAPAI	14 0100N 0010W 011
	AMC402637	NQAG 39	YAVAPAI	14 0100N 0010W 012
80	AMC402638	NQAG 40	YAVAPAI	14 0100N 0010W 011
	AMC402638	NQAG 40	YAVAPAI	14 0100N 0010W 012
81	AMC402639	NQAG 42	YAVAPAI	14 0100N 0010W 011
	AMC402639	NQAG 42	YAVAPAI	14 0100N 0010W 012
82	AMC402640	NQAG 43	YAVAPAI	14 0100N 0010W 001
	AMC402640	NQAG 43	YAVAPAI	14 0100N 0010W 012
83	AMC402641	NQAG 44	YAVAPAI	14 0110N 0010W 035
	AMC402641	NQAG 44	YAVAPAI	14 0110N 0010W 036
84	AMC402642	OUTER ET	YAVAPAI	14 0100N 0010W 002
	AMC402642	OUTER ET	YAVAPAI	14 0110N 0010W 035
85	AMC402643	SILVER LINK 1	YAVAPAI	14 0110N 0010W 035
86	AMC402644	SILVER LINK 1 EXT	YAVAPAI	14 0110N 0010W 035
87	AMC402645	SILVER LINK 2	YAVAPAI	14 0110N 0010W 035
88	AMC402646	SILVER LINK 3	YAVAPAI	14 0110N 0010W 035
89	AMC402647	SILVER LINK 4	YAVAPAI	14 0110N 0010W 026
	AMC402647	SILVER LINK 4	YAVAPAI	14 0110N 0010W 035

**United States Department of the Interior**  
**Bureau of Land Management**  
 DIV OF LANDS, MINRLS & ENERGY  
 ONE N CENTRAL AVE  
 PHOENIX, AZ 85004 -4427  
 Phone: 602-417-9200

Receipt

No: 3952549

<b>Transaction #:</b> 4062286	
<b>Date of Transaction:</b> 08/23/2017	
<b>CUSTOMER:</b>	
NOR QUEST ARIZONA INC C/O BLAIR CARSON PO BOX 187 CROWN KING, AZ 86343 US	

LINE #	QTY	DESCRIPTION	REMARKS	UNIT PRICE	TOTAL
1	1.00	LOCATABLE MINERALS / MINING CLAIMS- NOT NEW-UNADJUD, ONE AUTH NO. ONLY / MINING CLAIM MONEY RECEIVED <b>CASES: AMC383274/\$13795.00</b>	MAINT 2018/89	- n/a -	13795.00
<b>TOTAL:</b>					<b>\$13,795.00</b>

PAYMENT INFORMATION			
1	AMOUNT:	13795.00	POSTMARKED: N/A
	TYPE:	CHECK	RECEIVED: 08/23/2017
	CHECK NO:	5144	
	NAME:	NOR QUEST ARIZONA INC C/O BLAIR CARSON PO BOX 187 CROWN KING AZ 86343 US	

REMARKS

This receipt was generated by the automated BLM Collections and Billing System and is a paper representation of a portion of the official electronic record contained therein.

UNITED STATES  
DEPARTMENT OF THE INTERIOR  
BUREAU OF LAND MANAGEMENT  
**MAINTENANCE FEE PAYMENT FORM FOR  
LODE CLAIMS, MILL SITES, AND TUNNEL SITES**


383274  
402576

**MAINTENANCE FEE PAYMENT**

Nor-Quest Arizona Inc.  
C/O Blair Carson  
23439 Sunny South Rd.  
P.O. Box 187  
Crown King, AZ 86343  
P.480-313-4533  
[blaircarson@gmail.com](mailto:blaircarson@gmail.com)

RECEIVED  
BLM AZ STATE OFFICE  
2016 AUG 22 P 1:50  
PHOENIX, ARIZONA

BLM  
Date  
Stamp

Signature: 

Line Number	AMC. Serial No	Claim Name/Number	County Recorder	Mr Twn Rng Sec
1	AMC383274	BOOM 4	YAVAPAI	14 0100N 0010W 002
2	AMC383275	BOOM 5	YAVAPAI	14 0100N 0010W 002
3	AMC383276	BOOM 6	YAVAPAI	14 0100N 0010W 002
4	AMC383277	BOOM 8	YAVAPAI	14 0100N 0010W 002
5	AMC383278	BOOM 9	YAVAPAI	14 0100N 0010W 002
6	AMC383279	BOOM 11	YAVAPAI	14 0100N 0010W 011
7	AMC383280	BOOM 12	YAVAPAI	14 0100N 0010W 011
8	AMC383281	BOOM 13	YAVAPAI	14 0100N 0010W 011
9	AMC383282	KIKI 1	YAVAPAI	14 0110N 0010W 035
10	AMC383283	KIKI 2	YAVAPAI	14 0110N 0010W 035
11	AMC383284	KIKI 3	YAVAPAI	14 0100N 0010W 002
12	AMC383285	KIKI 4	YAVAPAI	14 0100N 0010W 002
13	AMC383286	KIKI 5	YAVAPAI	14 0100N 0010W 002
14	AMC383287	KIKI 6	YAVAPAI	14 0100N 0010W 002
15	AMC383288	KIKI 7	YAVAPAI	14 0100N 0010W 002

No. of Claims: 89 x \$<sup>155</sup>140 = 13,795

Check No: 645856 Init. MC

Receipt No.: 3637187

**For BLM Use Only**

# MAINTENANCE FEE PAYMENT - 2017

## SUPPLEMENTAL ATTACHMENT

RECEIVED  
 BLM AZ STATE OFFICE  
 2016 AUG 22 P 1:50  
 PHOENIX, ARIZONA  
 BLM  
 Date  
 Stamp

Line Number	AMC Number	Tract Name	County	Section
16	AMC383289	KIKI 8	YAVAPAI	14 0100N 0010W 011
17	AMC383290	KIKI 9	YAVAPAI	14 0100N 0010W 011
18	AMC402576	BUDDY 1	YAVAPAI	14 0110N 0010W 035
19	AMC402577	DEL PASCO #1	YAVAPAI	14 0100N 0010W 003
20	AMC402578	DEL PASCO #2	YAVAPAI	14 0100N 0010W 003
	AMC402578	DEL PASCO #2	YAVAPAI	14 0100N 0010W 010
21	AMC402579	DEL PASCO #3	YAVAPAI	14 0100N 0010W 002
	AMC402579	DEL PASCO #3	YAVAPAI	14 0100N 0010W 003
	AMC402579	DEL PASCO #3	YAVAPAI	14 0100N 0010W 010
22	AMC402580	DEL PASCO #4	YAVAPAI	14 0100N 0010W 010
23	AMC402581	DEL PASCO #5	YAVAPAI	14 0100N 0010W 002
	AMC402581	DEL PASCO #5	YAVAPAI	14 0100N 0010W 003
24	AMC402582	DEL PASCO #6	YAVAPAI	14 0100N 0010W 002
	AMC402582	DEL PASCO #6	YAVAPAI	14 0100N 0010W 003
25	AMC402583	DEL PASCO #7	YAVAPAI	14 0100N 0010W 003
26	AMC402584	DEL PASCO #8	YAVAPAI	14 0100N 0010W 003
27	AMC402585	DEL PASCO #9	YAVAPAI	14 0100N 0010W 003
	AMC402585	DEL PASCO #9	YAVAPAI	14 0100N 0010W 010
28	AMC402586	DEL PASCO #10	YAVAPAI	14 0100N 0010W 010
29	AMC402587	DEL PASCO #11	YAVAPAI	14 0100N 0010W 010
30	AMC402588	DEL PASCO #12	YAVAPAI	14 0100N 0010W 003
	AMC402588	DEL PASCO #12	YAVAPAI	14 0100N 0010W 010
31	AMC402589	DOUGLAS FIR	YAVAPAI	14 0110N 0010W 035
	AMC402589	DOUGLAS FIR	YAVAPAI	14 0110N 0010W 036
32	AMC402590	DOUGLAS FIR 2	YAVAPAI	14 0110N 0010W 025
	AMC402590	DOUGLAS FIR 2	YAVAPAI	14 0110N 0010W 026
	AMC402590	DOUGLAS FIR 2	YAVAPAI	14 0110N 0010W 035
	AMC402590	DOUGLAS FIR 2	YAVAPAI	14 0110N 0010W 036
33	AMC402591	EMMA	YAVAPAI	14 0100N 0010W 002

# MAINTENANCE FEE PAYMENT - 2017

SUPPLEMENTAL ATTACHMENT

RECEIVED  
 BLM AZ STATE OFFICE  
 2016 AUG 22 P 1:50  
 PHOENIX, ARIZONA  
 BLM  
 Date  
 Stamp

Account Number	Account Name	Account Type	Account Location	Account Description
	AMC402591	EMMA	YAVAPAI	14 0100N 0010W 003
34	AMC402592	EMMA ANNEX	YAVAPAI	14 0100N 0010W 002
	AMC402592	EMMA ANNEX	YAVAPAI	14 0100N 0010W 003
	AMC402593	ET 1	YAVAPAI	14 0100N 0010W 002
35	AMC402593	ET 1	YAVAPAI	14 0110N 0010W 035
	AMC402594	ET 2	YAVAPAI	14 0110N 0010W 035
36	AMC402594	ET 2	YAVAPAI	14 0110N 0010W 035
37	AMC402595	ET 3	YAVAPAI	14 0100N 0010W 002
	AMC402595	ET 3	YAVAPAI	14 0110N 0010W 035
38	AMC402596	ET 4	YAVAPAI	14 0100N 0010W 002
39	AMC402597	ET 5	YAVAPAI	14 0100N 0010W 002
40	AMC402598	ET 6	YAVAPAI	14 0100N 0010W 002
41	AMC402599	ET 7	YAVAPAI	14 0100N 0010W 002
42	AMC402600	ET 8	YAVAPAI	14 0100N 0010W 002
43	AMC402601	FARES	YAVAPAI	14 0100N 0010W 002
	AMC402601	FARES	YAVAPAI	14 0100N 0010W 003
44	AMC402602	NQAG 1	YAVAPAI	14 0100N 0010W 001
	AMC402602	NQAG 1	YAVAPAI	14 0100N 0010W 002
45	AMC402603	NQAG 2	YAVAPAI	14 0100N 0010W 001
	AMC402603	NQAG 2	YAVAPAI	14 0100N 0010W 002
46	AMC402604	NQAG 3	YAVAPAI	14 0100N 0010W 001
	AMC402604	NQAG 3	YAVAPAI	14 0100N 0010W 002
47	AMC402605	NQAG 4	YAVAPAI	14 0100N 0010W 001
48	AMC402606	NQAG 5	YAVAPAI	14 0100N 0010W 001
49	AMC402607	NQAG 6	YAVAPAI	14 0100N 0010W 001
50	AMC402608	NQAG 7	YAVAPAI	14 0100N 0010W 001
51	AMC402609	NQAG 8	YAVAPAI	14 0100N 0010W 001
52	AMC402610	NQAG 9	YAVAPAI	14 0100N 0010W 001
53	AMC402611	NQAG 10	YAVAPAI	14 0100N 0010W 001

# MAINTENANCE FEE PAYMENT - 2017

## SUPPLEMENTAL ATTACHMENT

RECEIVED  
 BLM AZ STATE OFFICE  
 2016 AUG 22 P 1:50  
 PHOENIX, ARIZONA  
 BLM  
 Date  
 Stamp

Line Number	AMC Number	QAG Number	Area	Section
54	AMC402612	NQAG 11	YAVAPAI	14 0100N 0010W 001
55	AMC402613	NQAG 12	YAVAPAI	14 0100N 0010W 001
	AMC402613	NQAG 12	YAVAPAI	14 0110N 0010W 036
56	AMC402614	NQAG 13	YAVAPAI	14 0100N 0010W 001
	AMC402614	NQAG 13	YAVAPAI	14 0100N 0010W 002
	AMC402614	NQAG 13	YAVAPAI	14 0110N 0010W 036
57	AMC402615	NQAG 14	YAVAPAI	14 0100N 0010W 001
	AMC402615	NQAG 14	YAVAPAI	14 0100N 0010W 002
58	AMC402616	NQAG 15	YAVAPAI	14 0100N 0010W 001
	AMC402616	NQAG 15	YAVAPAI	14 0100N 0010W 002
	AMC402616	NQAG 15	YAVAPAI	14 0110N 0010W 035
	AMC402616	NQAG 15	YAVAPAI	14 0110N 0010W 036
59	AMC402617	NQAG 16	YAVAPAI	14 0110N 0010W 035
	AMC402617	NQAG 16	YAVAPAI	14 0110N 0010W 036
60	AMC402618	NQAG 17	YAVAPAI	14 0110N 0010W 036
61	AMC402619	NQAG 18	YAVAPAI	14 0100N 0010W 001
	AMC402619	NQAG 18	YAVAPAI	14 0110N 0010W 036
62	AMC402620	NQAG 19	YAVAPAI	14 0100N 0010W 001
	AMC402620	NQAG 19	YAVAPAI	14 0110N 0010W 036
63	AMC402621	NQAG 20	YAVAPAI	14 0100N 0010W 001
	AMC402621	NQAG 20	YAVAPAI	14 0110N 0010W 036
64	AMC402622	NQAG 21	YAVAPAI	14 0100N 0010W 001
	AMC402622	NQAG 21	YAVAPAI	14 0110N 0010W 036
65	AMC402623	NQAG 24	YAVAPAI	14 0100N 0010W 002
	AMC402623	NQAG 24	YAVAPAI	14 0100N 0010W 011
66	AMC402624	NQAG 25	YAVAPAI	14 0100N 0010W 002
	AMC402624	NQAG 25	YAVAPAI	14 0100N 0010W 011
67	AMC402625	NQAG 26	YAVAPAI	14 0100N 0010W 002
68	AMC402626	NQAG 27	YAVAPAI	14 0100N 0010W 011



# MAINTENANCE FEE PAYMENT - 2017

## SUPPLEMENTAL ATTACHMENT

RECEIVED  
 BLM AZ STATE OFFICE  
 2016 AUG 22 P 1:50  
 PHOENIX, ARIZONA  
 BLM  
 Date  
 Stamp

Line Number	AMC	QAG	YAVAPAI	14
69	AMC402627	NQAG 28	YAVAPAI	14 0100N 0010W 011
70	AMC402628	NQAG 29	YAVAPAI	14 0100N 0010W 011
71	AMC402629	NQAG 30	YAVAPAI	14 0100N 0010W 011
72	AMC402630	NQAG 31	YAVAPAI	14 0100N 0010W 011
73	AMC402631	NQAG 32	YAVAPAI	14 0100N 0010W 011
74	AMC402632	NQAG 33	YAVAPAI	14 0100N 0010W 011
75	AMC402633	NQAG 34	YAVAPAI	14 0100N 0010W 011
76	AMC402634	NQAG 36	YAVAPAI	14 0100N 0010W 011
77	AMC402635	NQAG 37	YAVAPAI	14 0100N 0010W 011
78	AMC402636	NQAG 38	YAVAPAI	14 0100N 0010W 011
	AMC402636	NQAG 38	YAVAPAI	14 0100N 0010W 014
79	AMC402637	NQAG 39	YAVAPAI	14 0100N 0010W 011
	AMC402637	NQAG 39	YAVAPAI	14 0100N 0010W 012
80	AMC402638	NQAG 40	YAVAPAI	14 0100N 0010W 011
	AMC402638	NQAG 40	YAVAPAI	14 0100N 0010W 012
81	AMC402639	NQAG 42	YAVAPAI	14 0100N 0010W 011
	AMC402639	NQAG 42	YAVAPAI	14 0100N 0010W 012
82	AMC402640	NQAG 43	YAVAPAI	14 0100N 0010W 001
	AMC402640	NQAG 43	YAVAPAI	14 0100N 0010W 012
83	AMC402641	NQAG 44	YAVAPAI	14 0110N 0010W 035
	AMC402641	NQAG 44	YAVAPAI	14 0110N 0010W 036
84	AMC402642	OUTER ET	YAVAPAI	14 0100N 0010W 002
	AMC402642	OUTER ET	YAVAPAI	14 0110N 0010W 035
85	AMC402643	SILVER LINK 1	YAVAPAI	14 0110N 0010W 035
86	AMC402644	SILVER LINK 1 EXT	YAVAPAI	14 0110N 0010W 035
87	AMC402645	SILVER LINK 2	YAVAPAI	14 0110N 0010W 035
88	AMC402646	SILVER LINK 3	YAVAPAI	14 0110N 0010W 035
89	AMC402647	SILVER LINK 4	YAVAPAI	14 0110N 0010W 026
	AMC402647	SILVER LINK 4	YAVAPAI	14 0110N 0010W 035

**United States Department of the Interior**  
**Bureau of Land Management**  
 DIV OF LANDS, MINRLS & ENERGY  
 ONE N CENTRAL AVE  
 PHOENIX, AZ 85004 -4427  
 Phone: 602-417-9200

Receipt

No: 3637187

<b>Transaction #:</b> 3741067	
<b>Date of Transaction:</b> 08/22/2016	
CUSTOMER:	
NOR QUEST ARIZONA INC C/O BLAIR CARSON PO BOX 187 CROWN KING, AZ 86343 US	

LINE #	QTY	DESCRIPTION	REMARKS	UNIT PRICE	TOTAL
1	1.00	LOCATABLE MINERALS / MINING CLAIMS- NOT NEW-UNADJUD, ONE AUTH NO. ONLY / MINING CLAIM MONEY RECEIVED <b>CASES: AMC383274/\$13795.00</b>	MAINT 2017/89	- n/a -	13795.00
<b>TOTAL:</b>					<b>\$13,795.00</b>

PAYMENT INFORMATION			
1	AMOUNT:	13795.00	POSTMARKED: N/A
	TYPE:	CHECK	RECEIVED: 08/22/2016
	CHECK NO:	645856	
	NAME:	NOR QUEST ARIZONA INC C/O BLAIR CARSON PO BOX 187 CROWN KING AZ 86343 US	

REMARKS

This receipt was generated by the automated BLM Collections and Billing System and is a paper representation of a portion of the official electronic record contained therein.

**ENTERED**  
 AUG 24 2016  
 BY: *[Signature]*

383274  
402576

### MAINTENANCE FEE PAYMENT

Nor-Quest Arizona Inc.  
C/O Blair Carson  
P.O. Box 187  
Crown King, AZ 86343  
P.480-313-4533  
blaircarson@gmail.com  
\* CHANGE OF ADDRESS  
Signature: \_\_\_\_\_



RECEIVED  
BLM AZ STATE OFFICE  
2015 SEP 15 10 31 AM  
PHOENIX, ARIZONA  
FILED WITH BLM BUT NOT  
ACCEPTED THIS DATE.

BLM  
Date  
Stamp

1	AMC383274	BOOM 4	YAVAPAI	14 0100N 0010W 002
2	AMC383275	BOOM 5	YAVAPAI	14 0100N 0010W 002
3	AMC383276	BOOM 6	YAVAPAI	14 0100N 0010W 002
4	AMC383277	BOOM 8	YAVAPAI	14 0100N 0010W 002
5	AMC383278	BOOM 9	YAVAPAI	14 0100N 0010W 002
6	AMC383279	BOOM 11	YAVAPAI	14 0100N 0010W 011
7	AMC383280	BOOM 12	YAVAPAI	14 0100N 0010W 011
8	AMC383281	BOOM 13	YAVAPAI	14 0100N 0010W 011
9	AMC383282	KIKI 1	YAVAPAI	14 0110N 0010W 005
10	AMC383283	KIKI 2	YAVAPAI	14 0110N 0010W 005
11	AMC383284	KIKI 3	YAVAPAI	14 0100N 0010W 002
12	AMC383285	KIKI 4	YAVAPAI	14 0100N 0010W 002
13	AMC383286	KIKI 5	YAVAPAI	14 0100N 0010W 002
14	AMC383287	KIKI 6	YAVAPAI	14 0100N 0010W 002
15	AMC383288	KIKI 7	YAVAPAI	14 0100N 0010W 002

RECEIVED  
BLM AZ STATE OFFICE

PHOENIX, AZ

2015 OCT 13 A 10:18

RECEIVED  
BLM AZ STATE OFFICE

INTERED  
OCT 14 2015  
BLM

No. of Claims: 89 x \$155 = \$13795.00

Check No: 004 Init. AC

Receipt No.: 3411412

For BLM Use Only

# MAINTENANCE FEE PAYMENT - 2016

## SUPPLEMENTAL ATTACHMENT

BLM  
Date  
Stamp

RECEIVED  
BLM  
2015 SEP 2  
ACCEPTED THIRD  
PHOENIX, ARIZONA

Line Number	AMC Serial No	Claim Name/Number	County Recorder	Mr Twp. Rng Sec
16	AMC383289	KIKI 8	YAVAPAI	14 0100N 0010W 011
17	AMC383290	KIKI 9	YAVAPAI	14 0100N 0010W 011
18	AMC402576	BUDDY 1	YAVAPAI	14 0110N 0010W 035
19	AMC402577	DEL PASCO #1	YAVAPAI	14 0100N 0010W 003
20	AMC402578	DEL PASCO #2	YAVAPAI	14 0100N 0010W 003
	AMC402578	DEL PASCO #2	YAVAPAI	14 0100N 0010W 010
21	AMC402579	DEL PASCO #3	YAVAPAI	14 0100N 0010W 002
	AMC402579	DEL PASCO #3	YAVAPAI	14 0100N 0010W 003
	AMC402579	DEL PASCO #3	YAVAPAI	14 0100N 0010W 010
22	AMC402580	DEL PASCO #4	YAVAPAI	14 0100N 0010W 010
23	AMC402581	DEL PASCO #5	YAVAPAI	14 0100N 0010W 002
	AMC402581	DEL PASCO #5	YAVAPAI	14 0100N 0010W 003
24	AMC402582	DEL PASCO #6	YAVAPAI	14 0100N 0010W 002
	AMC402582	DEL PASCO #6	YAVAPAI	14 0100N 0010W 003
25	AMC402583	DEL PASCO #7	YAVAPAI	14 0100N 0010W 003
26	AMC402584	DEL PASCO #8	YAVAPAI	14 0100N 0010W 003
27	AMC402585	DEL PASCO #9	YAVAPAI	14 0100N 0010W 003
	AMC402585	DEL PASCO #9	YAVAPAI	14 0100N 0010W 010
28	AMC402586	DEL PASCO #10	YAVAPAI	14 0100N 0010W 010
29	AMC402587	DEL PASCO #11	YAVAPAI	14 0100N 0010W 010
30	AMC402588	DEL PASCO #12	YAVAPAI	14 0100N 0010W 003
	AMC402588	DEL PASCO #12	YAVAPAI	14 0100N 0010W 010
31	AMC402589	DOUGLAS FIR	YAVAPAI	14 0110N 0010W 035
	AMC402589	DOUGLAS FIR	YAVAPAI	14 0110N 0010W 036
32	AMC402590	DOUGLAS FIR 2	YAVAPAI	14 0110N 0010W 035
	AMC402590	DOUGLAS FIR 2	YAVAPAI	14 0110N 0010W 036
	AMC402590	DOUGLAS FIR 2	YAVAPAI	14 0110N 0010W 035
	AMC402590	DOUGLAS FIR 2	YAVAPAI	14 0110N 0010W 036
33	AMC402591	EMMA	YAVAPAI	14 0100N 0010W 002

RECEIVED  
BLM  
AZ STATE OFFICE  
A 10: 18

# MAINTENANCE FEE PAYMENT - 2016

## SUPPLEMENTAL ATTACHMENT

RECEIVED  
 X  
 FILED WITH BLM, BUTTE  
 ACCEPTED FOR BIDDING  
 2015 SEP 27 10:35 AM  
 PHOENIX, ARIZONA  
 BLM  
 Date  
 Stamp

	AMC402591	EMMA	YAVAPAI	14 0100N 0010W 003
34	AMC402592	EMMA ANNEX	YAVAPAI	14 0100N 0010W 002
	AMC402592	EMMA ANNEX	YAVAPAI	14 0100N 0010W 003
35	AMC402593	ET 1	YAVAPAI	14 0100N 0010W 002
	AMC402593	ET 1	YAVAPAI	14 0110N 0010W 035
36	AMC402594	ET 2	YAVAPAI	14 0110N 0010W 035
37	AMC402595	ET 3	YAVAPAI	14 0100N 0010W 002
	AMC402595	ET 3	YAVAPAI	14 0110N 0010W 035
38	AMC402596	ET 4	YAVAPAI	14 0100N 0010W 002
39	AMC402597	ET 5	YAVAPAI	14 0100N 0010W 002
40	AMC402598	ET 6	YAVAPAI	14 0100N 0010W 002
41	AMC402599	ET 7	YAVAPAI	14 0100N 0010W 002
42	AMC402600	ET 8	YAVAPAI	14 0100N 0010W 002
43	AMC402601	FARES	YAVAPAI	14 0100N 0010W 002
	AMC402601	FARES	YAVAPAI	14 0100N 0010W 003
44	AMC402602	NQAG 1	YAVAPAI	14 0100N 0010W 001
	AMC402602	NQAG 1	YAVAPAI	14 0100N 0010W 002
45	AMC402603	NQAG 2	YAVAPAI	14 0100N 0010W 001
	AMC402603	NQAG 2	YAVAPAI	14 0100N 0010W 002
46	AMC402604	NQAG 3	YAVAPAI	14 0100N 0010W 001
	AMC402604	NQAG 3	YAVAPAI	14 0100N 0010W 002
47	AMC402605	NQAG 4	YAVAPAI	14 0100N 0010W 001
48	AMC402606	NQAG 5	YAVAPAI	14 0100N 0010W 001
49	AMC402607	NQAG 6	YAVAPAI	14 0100N 0010W 001
50	AMC402608	NQAG 7	YAVAPAI	14 0100N 0010W 001
51	AMC402609	NQAG 8	YAVAPAI	14 0100N 0010W 001
52	AMC402610	NQAG 9	YAVAPAI	14 0100N 0010W 001
53	AMC402611	NQAG 10	YAVAPAI	14 0100N 0010W 001

RECEIVED  
 FILED WITH BLM, BUTTE  
 ACCEPTED FOR BIDDING  
 2015 SEP 27 10:18 AM  
 PHOENIX, ARIZONA  
 BLM  
 Date  
 Stamp

# MAINTENANCE FEE PAYMENT - 2016

## SUPPLEMENTAL ATTACHMENT

BLM  
Date  
Stamp

RECEIVED  
SEP 22 2016  
BLM BUREAU OF LAND MANAGEMENT  
PHOENIX, ARIZONA

FILED WITH BLM BUT NOT  
ACCEPTED THIS DATE.

54	AMC402612	NQAG 11	YAVAPAI	14 0100N 0010W 001
55	AMC402613	NQAG 12	YAVAPAI	14 0100N 0010W 001
	AMC402613	NQAG 12	YAVAPAI	14 0110N 0010W 036
56	AMC402614	NQAG 13	YAVAPAI	14 0100N 0010W 001
	AMC402614	NQAG 13	YAVAPAI	14 0100N 0010W 002
	AMC402614	NQAG 13	YAVAPAI	14 0110N 0010W 036
57	AMC402615	NQAG 14	YAVAPAI	14 0100N 0010W 001
	AMC402615	NQAG 14	YAVAPAI	14 0100N 0010W 002
58	AMC402616	NQAG 15	YAVAPAI	14 0100N 0010W 001
	AMC402616	NQAG 15	YAVAPAI	14 0100N 0010W 002
	AMC402616	NQAG 15	YAVAPAI	14 0110N 0010W 035
	AMC402616	NQAG 15	YAVAPAI	14 0110N 0010W 036
59	AMC402617	NQAG 16	YAVAPAI	14 0110N 0010W 035
	AMC402617	NQAG 16	YAVAPAI	14 0110N 0010W 036
60	AMC402618	NQAG 17	YAVAPAI	14 0110N 0010W 036
61	AMC402619	NQAG 18	YAVAPAI	14 0100N 0010W 001
	AMC402619	NQAG 18	YAVAPAI	14 0110N 0010W 036
62	AMC402620	NQAG 19	YAVAPAI	14 0100N 0010W 001
	AMC402620	NQAG 19	YAVAPAI	14 0110N 0010W 036
63	AMC402621	NQAG 20	YAVAPAI	14 0100N 0010W 001
	AMC402621	NQAG 20	YAVAPAI	14 0110N 0010W 036
64	AMC402622	NQAG 21	YAVAPAI	14 0100N 0010W 001
	AMC402622	NQAG 21	YAVAPAI	14 0110N 0010W 036
65	AMC402623	NQAG 24	YAVAPAI	14 0100N 0010W 002
	AMC402623	NQAG 24	YAVAPAI	14 0100N 0010W 011
66	AMC402624	NQAG 25	YAVAPAI	14 0100N 0010W 002
	AMC402624	NQAG 25	YAVAPAI	14 0100N 0010W 011
67	AMC402625	NQAG 26	YAVAPAI	14 0100N 0010W 002
68	AMC402626	NQAG 27	YAVAPAI	14 0100N 0010W 011

# MAINTENANCE FEE PAYMENT - 2016

## SUPPLEMENTAL ATTACHMENT

BLM  
Date  
Stamp

FILED WITH BLM BUT NOT  
ACCEPTED THIS DATE  
2015 SEP - 2 P 3:52  
PHOENIX, ARIZONA

RECEIVED  
OFFICE  
AUG 11 2015

Line Number	AMC Serial No	Claim Name/Number	County Recorder	Mr Twn Rng Sec
69	AMC402627	NQAG 28	YAVAPAI	14 0100N 0010W 011
70	AMC402628	NQAG 29	YAVAPAI	14 0100N 0010W 011
71	AMC402629	NQAG 30	YAVAPAI	14 0100N 0010W 011
72	AMC402630	NQAG 31	YAVAPAI	14 0100N 0010W 011
73	AMC402631	NQAG 32	YAVAPAI	14 0100N 0010W 011
74	AMC402632	NQAG 33	YAVAPAI	14 0100N 0010W 011
75	AMC402633	NQAG 34	YAVAPAI	14 0100N 0010W 011
76	AMC402634	NQAG 36	YAVAPAI	14 0100N 0010W 011
77	AMC402635	NQAG 37	YAVAPAI	14 0100N 0010W 011
78	AMC402636	NQAG 38	YAVAPAI	14 0100N 0010W 011
	AMC402636	NQAG 38	YAVAPAI	14 0100N 0010W 014
79	AMC402637	NQAG 39	YAVAPAI	14 0100N 0010W 011
	AMC402637	NQAG 39	YAVAPAI	14 0100N 0010W 012
80	AMC402638	NQAG 40	YAVAPAI	14 0100N 0010W 011
	AMC402638	NQAG 40	YAVAPAI	14 0100N 0010W 012
81	AMC402639	NQAG 42	YAVAPAI	14 0100N 0010W 011
	AMC402639	NQAG 42	YAVAPAI	14 0100N 0010W 012
82	AMC402640	NQAG 43	YAVAPAI	14 0100N 0010W 001
	AMC402640	NQAG 43	YAVAPAI	14 0100N 0010W 012
83	AMC402641	NQAG 44	YAVAPAI	14 0110N 0010W 035
	AMC402641	NQAG 44	YAVAPAI	14 0110N 0010W 036
84	AMC402642	OUTER ET	YAVAPAI	14 0100N 0010W 002
	AMC402642	OUTER ET	YAVAPAI	14 0110N 0010W 035
85	AMC402643	SILVER LINK 1	YAVAPAI	14 0110N 0010W 035
86	AMC402644	SILVER LINK 1 EXT	YAVAPAI	14 0110N 0010W 035
87	AMC402645	SILVER LINK 2	YAVAPAI	14 0110N 0010W 035
88	AMC402646	SILVER LINK 3	YAVAPAI	14 0110N 0010W 035
89	AMC402647	SILVER LINK 4	YAVAPAI	14 0110N 0010W 026
	AMC402647	SILVER LINK 4	YAVAPAI	14 0110N 0010W 035

# FENNEMORE CRAIG, P.C.

2394 East Camelback Road, Suite 600  
Phoenix, Arizona 85016-3429  
(602) 916-5000

**Marc A. Marra**  
Direct Phone: (602) 916-5450  
Direct Fax: (602) 916-5650  
mmarra@fclaw.com

**Law Offices**  
Denver (303) 291-3200  
Las Vegas (702) 692-8000  
Nogales (520) 281-3480  
Phoenix (602) 916-5000  
Reno (775) 788-2200  
Tucson (520) 879-6800

October 13, 2015

## BY HAND DELIVERY

Ms. Amy Thrower  
Supervisory Land Law Examiner  
Arizona State Office  
Bureau of Land Management  
One North Central Avenue, Suite 800  
Phoenix, Arizona 85004-4427

RECEIVED  
BLM, AZ STATE OFFICE  
2015 OCT 13 A 10:19  
PHOENIX, AZ

Re: Mining Claim Maintenance Fee Payment (AMC383274 through  
AMC383290 and AMC402576 through AMC402647)

Dear Amy:

We represent Nor-Quest Arizona, Inc. ("Nor-Quest") in certain legal matters. As you know, Nor-Quest timely tendered a check to Bureau of Land Management ("BLM") as payment of unpatented mining claim maintenance fees for the maintenance year ending on September 1, 2016, which was mistakenly rejected by BLM.

Nor-Quest tendered the check as payment of mining claim maintenance fees to BLM on September 1, 2015 via the United States Postal Service, which was timely made pursuant to 43 C.F.R. §§ 3830.21(d), 3830.24(c)(1), and 3834.11(a)(2). For reference, attached at Tab A is a copy of the United States Postal Service Priority Mail 1-Day envelope postmarked as mailed to BLM on September 1, 2015, and date stamped as received by BLM on September 2, 2015. Nor-Quest tendered payment by check dated August 30, 2015 payable to BLM in the amount of \$13,795.00, which is an acceptable form of payment of mining claim maintenance fees pursuant to 43 C.F.R. §§ 1823.10(b) and 3830.23(a)(3), and which is an acceptable form of payment and not otherwise defective pursuant to the BLM Collections Manual MS-1372, Sections 31 and 32 (Rel. 1-1482, 5/29/87). For reference, attached at Tab B is a copy of the check tendered. Along with the check, Nor-Quest submitted a Maintenance Fee Payment filing regarding eighty-nine (89) unpatented mining claims, AMC383274 through AMC383290 and AMC402576 through AMC402647. For reference, attached at Tab C is a copy of the Maintenance Fee Payment filing, dated stamped as received by BLM on September 2, 2015.



# FENNEMORE CRAIG, P.C.

## BY HAND DELIVERY

Ms. Amy Thrower

October 13, 2015

Page 2

BLM rejected the check and the filing, stating that “[BLM] does not accept personal/company checks without customer name, address, and check number imprinted on the check.” For reference, attached at Tab D is BLM’s Notice of Return Remittance (No. 50051) dated September 3, 2015 that was sent to Nor-Quest. Nor-Quest is not aware of any statutory, regulatory, policy or legal basis for rejection of the check tendered.

Upon your review of the circumstances regarding rejection of the check tendered, you have instructed Nor-Quest to resubmit the check and filing to BLM, and indicated that BLM will accept the check as timely payment of the maintenance fees for the maintenance year ending on September 1, 2016. In connection therewith, attached please find the check and the filing for further processing by BLM.

I very much appreciate all your help in getting this matter fully resolved. Please let me know if you have any questions or concerns.

Sincerely,

FENNEMORE CRAIG, P.C.



Marc A. Marra

### Attachments

cc: Blair Carson  
File

10893200

RECEIVED  
BLM, AZ STATE OFFICE  
2015 OCT 13 A 10:19  
PHOENIX, AZ

# TAB A

RECEIVED  
L.M. AZ STATE OFFICE

2015 OCT 13 A 10:19

PHOENIX, AZ

NOR-WEST ARIZONA, ILL.  
PO. Box 187  
Crown King, AZ  
86343

COPY

RECEIVED  
BLM AZ STATE OFFICE  
FILED WITH BLM BUT NOT  
ACCEPTED THIS DATE



US POSTAGE PAID  
\$5.75

Origin: 86314  
Destination: 85004  
0 Lb 150 Oz  
Sep 01, 15  
0367730523-08

1021

PRIORITY MAIL® 1-Day

Expected Delivery Day: 09/02/2015

C041

USPS TRACKING NUMBER



9505 5125 8872 5244 0799 12

BUREAU OF LAND MANAGEMENT  
ARIZONA STATE OFFICE  
ONE NORTH CENTRAL AVENUE  
SUITE 800  
PHOENIX AZ 85004-4427

COPY

Use with Priority Mail®  
is a violation of federal law.  
not for resale.



Use with Priority Mail®  
is a violation of federal law.  
not for resale.



Use with Priority Mail®  
is a violation of federal law.  
not for resale.



Use with Priority Mail®  
is a violation of federal law.  
not for resale.

# TAB B

RECEIVED  
PLM. M. SERVICE OFFICE

2015 OCT 13 A 10: 19

PHOENIX, AZ

COPY

NOR-QUEST ARIZONA INC.  
23439 SUNNY SOUTH RD.  
P.O. Box 187  
CROWN KING AZ  
86343

CHECK-009

DATE AUG 30/2015 91-532/1221

PAY TO THE  
ORDER OF

BLM

\$ 13,795.00

THIRTEEN THOUSAND SEVEN HUNDRED NINETY FIVE DOLLARS

DOLLARS  Security Features  
Included  
Details on Back



NATIONAL BANK OF ARIZONA  
WWW.NBARIZONA.COM | 800.497.8168

FOR MAINTENANCE FEES 2016

*[Handwritten Signature]*

⑆122105320⑆ 5790283343⑆

PHOENIX, AZ

2015 OCT 13 A 10:19

RECEIVED  
BLM AZ OFFICE

COPY

# TAB C

RECEIVED  
U.S. AIR FORCE OFFICE


2015 OCT 12 A 10:19

PHOENIX, AZ

# COPY

## MAINTENANCE FEE PAYMENT

Nor-Quest Arizona Inc.  
C/O Blair Carson  
P.O. Box 187  
Crown King, AZ 86343  
P.480-313-4533  
blaircarson@gmail.com  
\* CHANGE OF ADDRESS  
Signature: \_\_\_\_\_



BLM RECEIVED  
X  
FILED WITH BLM BUT NOT  
ACCEPTED THIS DATE.  
BLM FIELD OFFICE  
CROWN KING, ARIZONA

BLM  
Date  
Stamp

1	AMC383274	BOOM 4	YAVAPAI	14 0100N 0010W 002
2	AMC383275	BOOM 5	YAVAPAI	14 0100N 0010W 002
3	AMC383276	BOOM 6	YAVAPAI	14 0100N 0010W 002
4	AMC383277	BOOM 8	YAVAPAI	14 0100N 0010W 002
5	AMC383278	BOOM 9	YAVAPAI	14 0100N 0010W 002
6	AMC383279	BOOM 11	YAVAPAI	14 0100N 0010W 011
7	AMC383280	BOOM 12	YAVAPAI	14 0100N 0010W 011
8	AMC383281	BOOM 13	YAVAPAI	14 0100N 0010W 011
9	AMC383282	KIKI 1	YAVAPAI	14 0110N 0010W 035
10	AMC383283	KIKI 2	YAVAPAI	14 0110N 0010W 035
11	AMC383284	KIKI 3	YAVAPAI	14 0100N 0010W 002
12	AMC383285	KIKI 4	YAVAPAI	14 0100N 0010W 002
13	AMC383286	KIKI 5	YAVAPAI	14 0100N 0010W 002
14	AMC383287	KIKI 6	YAVAPAI	14 0100N 0010W 002
15	AMC383288	KIKI 7	YAVAPAI	14 0100N 0010W 002

# COPY

No. of Claims: \_\_\_\_\_ x \$155 = \_\_\_\_\_  
Check No: \_\_\_\_\_ Init. \_\_\_\_\_  
Receipt No.: \_\_\_\_\_  
For BLM Use Only

2015 OCT 13 10:10 AM  
BLM FIELD OFFICE  
CROWN KING, AZ

# MAINTENANCE FEE PAYMENT - 2016

SUPPLEMENTAL ATTACHMENT

**COPY**

BLM  
Date  
Stamp



Line Number	AMC Serial No.	Claim Name/Number	County/Zone	Acct. No.
16	AMC383289	KIKI 8	YAVAPAI	14 0100N 0010W 011
17	AMC383290	KIKI 9	YAVAPAI	14 0100N 0010W 011
18	AMC402576	BUDDY 1	YAVAPAI	14 0110N 0010W 035
19	AMC402577	DEL PASCO #1	YAVAPAI	14 0100N 0010W 003
20	AMC402578	DEL PASCO #2	YAVAPAI	14 0100N 0010W 003
	AMC402578	DEL PASCO #2	YAVAPAI	14 0100N 0010W 010
21	AMC402579	DEL PASCO #3	YAVAPAI	14 0100N 0010W 002
	AMC402579	DEL PASCO #3	YAVAPAI	14 0100N 0010W 003
	AMC402579	DEL PASCO #3	YAVAPAI	14 0100N 0010W 010
22	AMC402580	DEL PASCO #4	YAVAPAI	14 0100N 0010W 010
23	AMC402581	DEL PASCO #5	YAVAPAI	14 0100N 0010W 002
	AMC402581	DEL PASCO #5	YAVAPAI	14 0100N 0010W 003
24	AMC402582	DEL PASCO #6	YAVAPAI	14 0100N 0010W 002
	AMC402582	DEL PASCO #6	YAVAPAI	14 0100N 0010W 003
25	AMC402583	DEL PASCO #7	YAVAPAI	14 0100N 0010W 003
26	AMC402584	DEL PASCO #8	YAVAPAI	14 0100N 0010W 003
27	AMC402585	DEL PASCO #9	YAVAPAI	14 0100N 0010W 003
	AMC402585	DEL PASCO #9	YAVAPAI	14 0100N 0010W 010
28	AMC402586	DEL PASCO #10	YAVAPAI	14 0100N 0010W 010
29	AMC402587	DEL PASCO #11	YAVAPAI	14 0100N 0010W 010
	AMC402588	DEL PASCO #12	YAVAPAI	14 0100N 0010W 003
30	AMC402588	DEL PASCO #12	YAVAPAI	14 0100N 0010W 010
	AMC402589	DOUGLAS FIR	YAVAPAI	14 0110N 0010W 035
31	AMC402589	DOUGLAS FIR	YAVAPAI	14 0110N 0010W 036
	AMC402590	DOUGLAS FIR 2	YAVAPAI	14 0110N 0010W 025
32	AMC402590	DOUGLAS FIR 2	YAVAPAI	14 0110N 0010W 026
	AMC402590	DOUGLAS FIR 2	YAVAPAI	14 0110N 0010W 035
	AMC402590	DOUGLAS FIR 2	YAVAPAI	14 0110N 0010W 036
33	AMC402591	EMMA	YAVAPAI	14 0100N 0010W 002

**COPY**



**MAINTENANCE FEE PAYMENT - 2016**

**SUPPLEMENTAL ATTACHMENT**

**COPY**

BLM  
Date  
Stamp

RECEIVED  
BY WITH BLM, BUREAU  
ACCEPTED 11/13/14  
PHOENIX, ARIZONA

Line Number	AMC Serial No	Claim Name/Number	County	Parcel
	AMC402591	EMMA	YAVAPAI	14 0100N 0010W 003
34	AMC402592	EMMA ANNEX	YAVAPAI	14 0100N 0010W 002
	AMC402592	EMMA ANNEX	YAVAPAI	14 0100N 0010W 003
35	AMC402593	ET 1	YAVAPAI	14 0100N 0010W 002
	AMC402593	ET 1	YAVAPAI	14 0110N 0010W 035
36	AMC402594	ET 2	YAVAPAI	14 0110N 0010W 035
37	AMC402595	ET 3	YAVAPAI	14 0100N 0010W 002
	AMC402595	ET 3	YAVAPAI	14 0110N 0010W 035
38	AMC402596	ET 4	YAVAPAI	14 0100N 0010W 002
39	AMC402597	ET 5	YAVAPAI	14 0100N 0010W 002
40	AMC402598	ET 6	YAVAPAI	14 0100N 0010W 002
41	AMC402599	ET 7	YAVAPAI	14 0100N 0010W 002
42	AMC402600	ET 8	YAVAPAI	14 0100N 0010W 002
43	AMC402601	FARES	YAVAPAI	14 0100N 0010W 002
	AMC402601	FARES	YAVAPAI	14 0100N 0010W 003
44	AMC402602	NQAG 1	YAVAPAI	14 0100N 0010W 001
	AMC402602	NQAG 1	YAVAPAI	14 0100N 0010W 002
45	AMC402603	NQAG 2	YAVAPAI	14 0100N 0010W 001
	AMC402603	NQAG 2	YAVAPAI	14 0100N 0010W 002
46	AMC402604	NQAG 3	YAVAPAI	14 0100N 0010W 001
	AMC402604	NQAG 3	YAVAPAI	14 0100N 0010W 002
47	AMC402605	NQAG 4	YAVAPAI	14 0100N 0010W 001
48	AMC402606	NQAG 5	YAVAPAI	14 0100N 0010W 001
49	AMC402607	NQAG 6	YAVAPAI	14 0100N 0010W 001
50	AMC402608	NQAG 7	YAVAPAI	14 0100N 0010W 001
51	AMC402609	NQAG 8	YAVAPAI	14 0100N 0010W 001
52	AMC402610	NQAG 9	YAVAPAI	14 0100N 0010W 001
53	AMC402611	NQAG 10	YAVAPAI	14 0100N 0010W 001

**COPY**

**MAINTENANCE FEE PAYMENT - 2016**

**SUPPLEMENTAL ATTACHMENT**

**COPY**

B.L.M.  
Date  
Stamp

RECEIVED  
 FEDERAL BUREAU OF INVESTIGATION  
 ACCREDITED TO DATE  
 PHOENIX, ARIZONA

Line Number	AMC Serial No.	Claim Name/Number	County Recorder	Map/Tract/Range/Section
54	AMC402612	NQAG 11	YAVAPAI	14 0100N 0010W 001
55	AMC402613	NQAG 12	YAVAPAI	14 0100N 0010W 001
	AMC402613	NQAG 12	YAVAPAI	14 0110N 0010W 036
56	AMC402614	NQAG 13	YAVAPAI	14 0100N 0010W 001
	AMC402614	NQAG 13	YAVAPAI	14 0100N 0010W 002
	AMC402614	NQAG 13	YAVAPAI	14 0110N 0010W 036
57	AMC402615	NQAG 14	YAVAPAI	14 0100N 0010W 001
	AMC402615	NQAG 14	YAVAPAI	14 0100N 0010W 002
58	AMC402616	NQAG 15	YAVAPAI	14 0100N 0010W 001
	AMC402616	NQAG 15	YAVAPAI	14 0100N 0010W 002
	AMC402616	NQAG 15	YAVAPAI	14 0110N 0010W 035
	AMC402616	NQAG 15	YAVAPAI	14 0110N 0010W 036
59	AMC402617	NQAG 16	YAVAPAI	14 0110N 0010W 035
	AMC402617	NQAG 16	YAVAPAI	14 0110N 0010W 036
60	AMC402618	NQAG 17	YAVAPAI	14 0110N 0010W 036
61	AMC402619	NQAG 18	YAVAPAI	14 0100N 0010W 001
	AMC402619	NQAG 18	YAVAPAI	14 0110N 0010W 036
62	AMC402620	NQAG 19	YAVAPAI	14 0100N 0010W 001
	AMC402620	NQAG 19	YAVAPAI	14 0110N 0010W 036
63	AMC402621	NQAG 20	YAVAPAI	14 0100N 0010W 001
	AMC402621	NQAG 20	YAVAPAI	14 0110N 0010W 036
64	AMC402622	NQAG 21	YAVAPAI	14 0100N 0010W 001
	AMC402622	NQAG 21	YAVAPAI	14 0110N 0010W 036
65	AMC402623	NQAG 24	YAVAPAI	14 0100N 0010W 002
	AMC402623	NQAG 24	YAVAPAI	14 0100N 0010W 001
66	AMC402624	NQAG 25	YAVAPAI	14 0100N 0010W 001
	AMC402624	NQAG 25	YAVAPAI	14 0100N 0010W 011
67	AMC402625	NQAG 26	YAVAPAI	14 0100N 0010W 002
68	AMC402626	NQAG 27	YAVAPAI	14 0100N 0010W 011

RECEIVED  
 B.L.M. AZ STATE OFFICE

**COPY**

**MAINTENANCE FEE PAYMENT - 2016**

**SUPPLEMENTAL ATTACHMENT**

**COPY**

BLM  
Date  
Stamp

RECEIVED  
 FEDERAL BUREAU OF SURVEY  
 ACCEPTED FOR DEPOSIT  
 PHOENIX, ARIZONA

Line Number	AMC Serial No.	Claim Name/Number	County/Record	Map/Claim No. Sec.
69	AMC402627	NQAG 28	YAVAPAI	14 0100N 0010W 011
70	AMC402628	NQAG 29	YAVAPAI	14 0100N 0010W 011
71	AMC402629	NQAG 30	YAVAPAI	14 0100N 0010W 011
72	AMC402630	NQAG 31	YAVAPAI	14 0100N 0010W 011
73	AMC402631	NQAG 32	YAVAPAI	14 0100N 0010W 011
74	AMC402632	NQAG 33	YAVAPAI	14 0100N 0010W 011
75	AMC402633	NQAG 34	YAVAPAI	14 0100N 0010W 011
76	AMC402634	NQAG 36	YAVAPAI	14 0100N 0010W 011
77	AMC402635	NQAG 37	YAVAPAI	14 0100N 0010W 011
78	AMC402636	NQAG 38	YAVAPAI	14 0100N 0010W 011
	AMC402636	NQAG 38	YAVAPAI	14 0100N 0010W 014
79	AMC402637	NQAG 39	YAVAPAI	14 0100N 0010W 011
	AMC402637	NQAG 39	YAVAPAI	14 0100N 0010W 012
80	AMC402638	NQAG 40	YAVAPAI	14 0100N 0010W 011
	AMC402638	NQAG 40	YAVAPAI	14 0100N 0010W 012
81	AMC402639	NQAG 42	YAVAPAI	14 0100N 0010W 011
	AMC402639	NQAG 42	YAVAPAI	14 0100N 0010W 012
82	AMC402640	NQAG 43	YAVAPAI	14 0100N 0010W 001
	AMC402640	NQAG 43	YAVAPAI	14 0100N 0010W 012
83	AMC402641	NQAG 44	YAVAPAI	14 0110N 0010W 035
	AMC402641	NQAG 44	YAVAPAI	14 0110N 0010W 036
84	AMC402642	OUTER ET	YAVAPAI	14 0100N 0010W 002
	AMC402642	OUTER ET	YAVAPAI	14 0110N 0010W 035
85	AMC402643	SILVER LINK 1	YAVAPAI	14 0110N 0010W 035
86	AMC402644	SILVER LINK 1 EXT	YAVAPAI	14 0110N 0010W 035
87	AMC402645	SILVER LINK 2	YAVAPAI	14 0110N 0010W 035
88	AMC402646	SILVER LINK 3	YAVAPAI	14 0110N 0010W 035
89	AMC402647	SILVER LINK 4	YAVAPAI	14 0110N 0010W 026
	AMC402647	SILVER LINK 4	YAVAPAI	14 0110N 0010W 035

**COPY**

**TAB D**

**RECEIVED**  
**R.L.M. AZ STATE OFFICE**

**2015 OCT 13 A 10:19**

**PHOENIX, AZ**

UNITED STATES  
DEPARTMENT OF THE INTERIOR  
BUREAU OF LAND MANAGEMENT  
ONE N CENTRAL AVE, PHOENIX, AZ 85004-2203  
Phone: (602)417-9200

NOTICE OF RETURN OF REMITTANCE

COPY

DATE : 09/03/2015  
No : 50051

NORQUEST ARIZONA INC  
PO BOX 187  
CROWN KING, AZ 86343

Check Number	Amount	Reference No
004	13795.00	

Your Remittance(s) listed above is/are returned because of the following reason:

OTHER

Remarks: THE DEPARTMENT OF THE INTERIOR - BUREAU OF LAND MANAGEMENT DOES NOT ACCEPT PERSONAL/COMPANY CHECKS WITHOUT CUSTOMER NAME, ADDRESS, AND CHECK NUMBER IMPRINTED ON THE CHECK.

COPY

RECEIVED  
B.L.M. AZ STATE OFFICE  
2015 OCT 13 A 10:19  
PHOENIX, AZ

**United States Department of the Interior**  
**Bureau of Land Management**  
 LANDS/RECREATION & PLANNING  
 ONE N CENTRAL AVE  
 PHOENIX, AZ 85004 -2203  
 Phone: 602-417-9200

Receipt

No: 3411412

<b>Transaction #:</b> 3510161	
<b>Date of Transaction:</b> 10/13/2015	
CUSTOMER:	
NOR QUEST ARIZONA INC C/O BLAIR CARSON PO BOX 187 CROWN KING, AZ 86343 US	

LINE #	QTY	DESCRIPTION	REMARKS	UNIT PRICE	TOTAL
1	1.00	LOCATABLE MINERALS / MINING CLAIMS-NOT NEW-UNADJUD, ONE AUTH NO. ONLY / MINING CLAIM MONEY RECEIVED <b>CASES: AMC383274/\$13795.00</b>	MAINT FEE PYMNT - 89 2016	- n/a -	13795.00
<b>TOTAL:</b>					<b>\$13,795.00</b>

PAYMENT INFORMATION			
1	AMOUNT:	13795.00	POSTMARKED: N/A
	TYPE:	CHECK	RECEIVED: 10/13/2015
	CHECK NO:	004	
	NAME:	NOR QUEST ARIZONA INC PO BOX 187 CROWN KING AZ 86343 US	

REMARKS

This receipt was generated by the automated BLM Collections and Billing System and is a paper representation of a portion of the official electronic record contained therein.

**ENTERED**  
 OCT 14 2015  
 BY: *er*

**UNITED STATES  
DEPARTMENT OF THE INTERIOR  
BUREAU OF LAND MANAGEMENT**  
ONE N CENTRAL AVE, PHOENIX, AZ 85004-2203  
Phone: (602)417-9200

**NOTICE OF RETURN OF REMITTANCE**

DATE : 09/03/2015  
No : 50051

NORQUEST ARIZONA INC  
PO BOX 187  
CROWN KING, AZ 86343

**COPY**

<b>Check Number</b>	<b>Amount</b>	<b>Reference No</b>
004	13795.00	


**Your Remittance(s) listed above is/are returned because of the following reason:**

OTHER

**Remarks: THE DEPARTMENT OF THE INTERIOR - BUREAU OF LAND MANAGEMENT DOES NOT ACCEPT PERSONAL/COMPANY CHECKS WITHOUT CUSTOMER NAME, ADDRESS, AND CHECK NUMBER IMPRINTED ON THE CHECK.**

## MAINTENANCE FEE PAYMENT

Nor-Quest Arizona Inc.  
 C/O Blair Carson  
 P.O. Box 187  
 Crown King, AZ 86343  
 P.480-313-4533  
 blaircarson@gmail.com  
 \* CHANGE OF ADDRESS  
 Signature: \_\_\_\_\_



RECEIVED  
 BLM AT STATE OFFICE  
 PHOENIX, ARIZONA  
 FILED WITH BLM BUT NOT  
 ACCEPTED THIS DATE.

BLM  
Date  
Stamp

1	AMC383274	BOOM 4	YAVAPAI	14 0100N 0010W 002
2	AMC383275	BOOM 5	YAVAPAI	14 0100N 0010W 002
3	AMC383276	BOOM 6	YAVAPAI	14 0100N 0010W 002
4	AMC383277	BOOM 8	YAVAPAI	14 0100N 0010W 002
5	AMC383278	BOOM 9	YAVAPAI	14 0100N 0010W 002
6	AMC383279	BOOM 11	YAVAPAI	14 0100N 0010W 011
7	AMC383280	BOOM 12	YAVAPAI	14 0100N 0010W 011
8	AMC383281	BOOM 13	YAVAPAI	14 0100N 0010W 011
9	AMC383282	KIKI 1	YAVAPAI	14 0110N 0010W 035
10	AMC383283	KIKI 2	YAVAPAI	14 0110N 0010W 035
11	AMC383284	KIKI 3	YAVAPAI	14 0100N 0010W 002
12	AMC383285	KIKI 4	YAVAPAI	14 0100N 0010W 002
13	AMC383286	KIKI 5	YAVAPAI	14 0100N 0010W 002
14	AMC383287	KIKI 6	YAVAPAI	14 0100N 0010W 002
15	AMC383288	KIKI 7	YAVAPAI	14 0100N 0010W 002

No. of Claims: \_\_\_\_\_ x \$155 = \_\_\_\_\_

Check No: \_\_\_\_\_ Init. \_\_\_\_\_

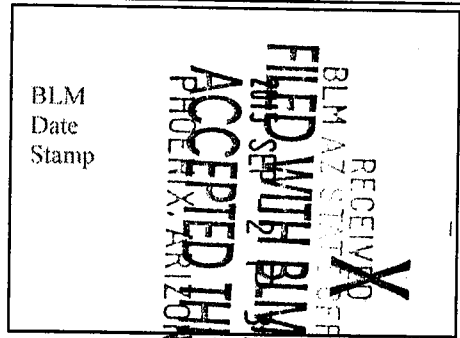
Receipt No.: \_\_\_\_\_

**For BLM Use Only**



# MAINTENANCE FEE PAYMENT - 2016

## SUPPLEMENTAL ATTACHMENT



16	AMC383289	KIKI 8	YAVAPAI	14 0100N 0010W 011
17	AMC383290	KIKI 9	YAVAPAI	14 0100N 0010W 011
18	AMC402576	BUDDY 1	YAVAPAI	14 0110N 0010W 035
19	AMC402577	DEL PASCO #1	YAVAPAI	14 0100N 0010W 003
20	AMC402578	DEL PASCO #2	YAVAPAI	14 0100N 0010W 003
	AMC402578	DEL PASCO #2	YAVAPAI	14 0100N 0010W 010
21	AMC402579	DEL PASCO #3	YAVAPAI	14 0100N 0010W 002
	AMC402579	DEL PASCO #3	YAVAPAI	14 0100N 0010W 003
	AMC402579	DEL PASCO #3	YAVAPAI	14 0100N 0010W 010
22	AMC402580	DEL PASCO #4	YAVAPAI	14 0100N 0010W 010
23	AMC402581	DEL PASCO #5	YAVAPAI	14 0100N 0010W 002
	AMC402581	DEL PASCO #5	YAVAPAI	14 0100N 0010W 003
24	AMC402582	DEL PASCO #6	YAVAPAI	14 0100N 0010W 002
	AMC402582	DEL PASCO #6	YAVAPAI	14 0100N 0010W 003
25	AMC402583	DEL PASCO #7	YAVAPAI	14 0100N 0010W 003
26	AMC402584	DEL PASCO #8	YAVAPAI	14 0100N 0010W 003
27	AMC402585	DEL PASCO #9	YAVAPAI	14 0100N 0010W 003
	AMC402585	DEL PASCO #9	YAVAPAI	14 0100N 0010W 010
28	AMC402586	DEL PASCO #10	YAVAPAI	14 0100N 0010W 010
29	AMC402587	DEL PASCO #11	YAVAPAI	14 0100N 0010W 010
30	AMC402588	DEL PASCO #12	YAVAPAI	14 0100N 0010W 003
	AMC402588	DEL PASCO #12	YAVAPAI	14 0100N 0010W 010
31	AMC402589	DOUGLAS FIR	YAVAPAI	14 0110N 0010W 035
	AMC402589	DOUGLAS FIR	YAVAPAI	14 0110N 0010W 036
32	AMC402590	DOUGLAS FIR 2	YAVAPAI	14 0110N 0010W 025
	AMC402590	DOUGLAS FIR 2	YAVAPAI	14 0110N 0010W 026
	AMC402590	DOUGLAS FIR 2	YAVAPAI	14 0110N 0010W 035
	AMC402590	DOUGLAS FIR 2	YAVAPAI	14 0110N 0010W 036
33	AMC402591	EMMA	YAVAPAI	14 0100N 0010W 002

# MAINTENANCE FEE PAYMENT - 2016

## SUPPLEMENTAL ATTACHMENT

RECEIVED  
 X  
 FILED WITH BLM, BUT NOT  
 ACCEPTED THIS DATE  
 28 SEP 2016 3:52 PM  
 PHOENIX, ARIZONA  
 BLM  
 Date  
 Stamp

	AMC402591	EMMA	YAVAPAI	14 0100N 0010W 003
34	AMC402592	EMMA ANNEX	YAVAPAI	14 0100N 0010W 002
	AMC402592	EMMA ANNEX	YAVAPAI	14 0100N 0010W 003
35	AMC402593	ET 1	YAVAPAI	14 0100N 0010W 002
	AMC402593	ET 1	YAVAPAI	14 0110N 0010W 035
36	AMC402594	ET 2	YAVAPAI	14 0110N 0010W 035
37	AMC402595	ET 3	YAVAPAI	14 0100N 0010W 002
	AMC402595	ET 3	YAVAPAI	14 0110N 0010W 035
38	AMC402596	ET 4	YAVAPAI	14 0100N 0010W 002
39	AMC402597	ET 5	YAVAPAI	14 0100N 0010W 002
40	AMC402598	ET 6	YAVAPAI	14 0100N 0010W 002
41	AMC402599	ET 7	YAVAPAI	14 0100N 0010W 002
42	AMC402600	ET 8	YAVAPAI	14 0100N 0010W 002
43	AMC402601	FARES	YAVAPAI	14 0100N 0010W 002
	AMC402601	FARES	YAVAPAI	14 0100N 0010W 003
44	AMC402602	NQAG 1	YAVAPAI	14 0100N 0010W 001
	AMC402602	NQAG 1	YAVAPAI	14 0100N 0010W 002
45	AMC402603	NQAG 2	YAVAPAI	14 0100N 0010W 001
	AMC402603	NQAG 2	YAVAPAI	14 0100N 0010W 002
46	AMC402604	NQAG 3	YAVAPAI	14 0100N 0010W 001
	AMC402604	NQAG 3	YAVAPAI	14 0100N 0010W 002
47	AMC402605	NQAG 4	YAVAPAI	14 0100N 0010W 001
48	AMC402606	NQAG 5	YAVAPAI	14 0100N 0010W 001
49	AMC402607	NQAG 6	YAVAPAI	14 0100N 0010W 001
50	AMC402608	NQAG 7	YAVAPAI	14 0100N 0010W 001
51	AMC402609	NQAG 8	YAVAPAI	14 0100N 0010W 001
52	AMC402610	NQAG 9	YAVAPAI	14 0100N 0010W 001
53	AMC402611	NQAG 10	YAVAPAI	14 0100N 0010W 001

# MAINTENANCE FEE PAYMENT - 2016

## SUPPLEMENTAL ATTACHMENT

**RECEIVED**  
**BLM BUREAU OFFICE**  
**PHOENIX, ARIZONA**  
**SEP 15 2016**  
**FILED WITH BLM BUT NOT**  
**ACCEPTED THIS DATE.**

BLM  
Date  
Stamp

54	AMC402612	NQAG 11	YAVAPAI	14 0100N 0010W 001
55	AMC402613	NQAG 12	YAVAPAI	14 0100N 0010W 001
	AMC402613	NQAG 12	YAVAPAI	14 0110N 0010W 036
56	AMC402614	NQAG 13	YAVAPAI	14 0100N 0010W 001
	AMC402614	NQAG 13	YAVAPAI	14 0100N 0010W 002
	AMC402614	NQAG 13	YAVAPAI	14 0110N 0010W 036
57	AMC402615	NQAG 14	YAVAPAI	14 0100N 0010W 001
	AMC402615	NQAG 14	YAVAPAI	14 0100N 0010W 002
58	AMC402616	NQAG 15	YAVAPAI	14 0100N 0010W 001
	AMC402616	NQAG 15	YAVAPAI	14 0100N 0010W 002
	AMC402616	NQAG 15	YAVAPAI	14 0110N 0010W 035
	AMC402616	NQAG 15	YAVAPAI	14 0110N 0010W 036
59	AMC402617	NQAG 16	YAVAPAI	14 0110N 0010W 035
	AMC402617	NQAG 16	YAVAPAI	14 0110N 0010W 036
60	AMC402618	NQAG 17	YAVAPAI	14 0110N 0010W 036
61	AMC402619	NQAG 18	YAVAPAI	14 0100N 0010W 001
	AMC402619	NQAG 18	YAVAPAI	14 0110N 0010W 036
62	AMC402620	NQAG 19	YAVAPAI	14 0100N 0010W 001
	AMC402620	NQAG 19	YAVAPAI	14 0110N 0010W 036
63	AMC402621	NQAG 20	YAVAPAI	14 0100N 0010W 001
	AMC402621	NQAG 20	YAVAPAI	14 0110N 0010W 036
64	AMC402622	NQAG 21	YAVAPAI	14 0100N 0010W 001
	AMC402622	NQAG 21	YAVAPAI	14 0110N 0010W 036
65	AMC402623	NQAG 24	YAVAPAI	14 0100N 0010W 002
	AMC402623	NQAG 24	YAVAPAI	14 0100N 0010W 011
66	AMC402624	NQAG 25	YAVAPAI	14 0100N 0010W 002
	AMC402624	NQAG 25	YAVAPAI	14 0100N 0010W 011
67	AMC402625	NQAG 26	YAVAPAI	14 0100N 0010W 002
68	AMC402626	NQAG 27	YAVAPAI	14 0100N 0010W 011

# MAINTENANCE FEE PAYMENT - 2016

## SUPPLEMENTAL ATTACHMENT

BLM  
 Date  
 Stamp  
 RECEIVED  
 BLM AZ STATE OFFICE  
 PHOENIX, ARIZONA  
 FILED WITH BLM BUT NOT  
 ACCEPTED THIS DATE  
 23 SEP 2016 3:52 PM

69	AMC402627	NQAG 28	YAVAPAI	14 0100N 0010W 011
70	AMC402628	NQAG 29	YAVAPAI	14 0100N 0010W 011
71	AMC402629	NQAG 30	YAVAPAI	14 0100N 0010W 011
72	AMC402630	NQAG 31	YAVAPAI	14 0100N 0010W 011
73	AMC402631	NQAG 32	YAVAPAI	14 0100N 0010W 011
74	AMC402632	NQAG 33	YAVAPAI	14 0100N 0010W 011
75	AMC402633	NQAG 34	YAVAPAI	14 0100N 0010W 011
76	AMC402634	NQAG 36	YAVAPAI	14 0100N 0010W 011
77	AMC402635	NQAG 37	YAVAPAI	14 0100N 0010W 011
78	AMC402636	NQAG 38	YAVAPAI	14 0100N 0010W 011
	AMC402636	NQAG 38	YAVAPAI	14 0100N 0010W 014
79	AMC402637	NQAG 39	YAVAPAI	14 0100N 0010W 011
	AMC402637	NQAG 39	YAVAPAI	14 0100N 0010W 012
80	AMC402638	NQAG 40	YAVAPAI	14 0100N 0010W 011
	AMC402638	NQAG 40	YAVAPAI	14 0100N 0010W 012
81	AMC402639	NQAG 42	YAVAPAI	14 0100N 0010W 011
	AMC402639	NQAG 42	YAVAPAI	14 0100N 0010W 012
82	AMC402640	NQAG 43	YAVAPAI	14 0100N 0010W 001
	AMC402640	NQAG 43	YAVAPAI	14 0100N 0010W 012
83	AMC402641	NQAG 44	YAVAPAI	14 0110N 0010W 035
	AMC402641	NQAG 44	YAVAPAI	14 0110N 0010W 036
84	AMC402642	OUTER ET	YAVAPAI	14 0100N 0010W 002
	AMC402642	OUTER ET	YAVAPAI	14 0110N 0010W 035
85	AMC402643	SILVER LINK 1	YAVAPAI	14 0110N 0010W 035
86	AMC402644	SILVER LINK 1 EXT	YAVAPAI	14 0110N 0010W 035
87	AMC402645	SILVER LINK 2	YAVAPAI	14 0110N 0010W 035
88	AMC402646	SILVER LINK 3	YAVAPAI	14 0110N 0010W 035
89	AMC402647	SILVER LINK 4	YAVAPAI	14 0110N 0010W 026
	AMC402647	SILVER LINK 4	YAVAPAI	14 0110N 0010W 035

NOR-QUEST ARIZONA, INC.  
P.O. Box 187  
Crows King, AZ  
86343

RECEIVED  
BLM AZ STATE OFFICE  
FILED WITH BLM BUT NOT  
2015 SEP 2 P 3:51  
ACCEPTED THIS DATE.  
PHOENIX, ARIZONA

**P**

US POSTAGE PAID  
**\$5.75**

Origin: 86314  
Destination: 85004  
0 Lb 1.50 Oz  
Sep 01, 15  
0367730523-06

1021

**PRIORITY MAIL® 1-Day**

Expected Delivery Day: 09/02/2015

**C041**

**USPS TRACKING NUMBER**



9505 5125 8872 5244 0799 12

BUREAU OF LAND MANAGEMENT  
ARIZONA STATE OFFICE  
ONE NORTH CENTRAL AVENUE  
SUITE 800  
PHOENIX AZ 85004-4427

This product is for use with Priority Mail.®  
Misuse may be a violation of federal law.  
This label is not for resale.




VISIT US AT [USPS.COM](http://USPS.COM)®  
Label 106A, Jan 2015



This product is for use with Priority Mail.®  
Misuse may be a violation of federal law.  
This label is not for resale.



VISIT US AT [USPS.COM](http://USPS.COM)®  
Label 106A, Jan 2015



This product is for use with Priority Mail.®  
Misuse may be a violation of federal law.  
This label is not for resale.



VISIT US AT [USPS.COM](http://USPS.COM)®  
Label 106A, Jan 2015



This product is for use with Priority Mail.®  
Misuse may be a violation of federal law.  
This label is not for resale.

VISIT  
Label

**DEPARTMENT OF THE INTERIOR**  
**BUREAU OF LAND MANAGEMENT**  
**MINING CLAIMS**

**MC Customer Information - With Serial No. and Claim Name**  
**ACTIVE CLAIMS**

Admin State: AZ

Geo State: AZ

NOR-QUEST ARIZONA INC  
 1110 LOIS DR  
 PRESCOTT, AZ 86301-5886

CUSTOMER ID: 2254736

<u>Serial No.</u>	<u>Claim Name/Number</u>	<u>Lead Serial No.</u>	<u>Disposition</u>
AMC383274	BOOM 4	AMC383274	ACTIVE
AMC383275	BOOM 5	AMC383274	ACTIVE
AMC383276	BOOM 6	AMC383274	ACTIVE
AMC383277	BOOM 8	AMC383274	ACTIVE
AMC383278	BOOM 9	AMC383274	ACTIVE
AMC383279	BOOM 11	AMC383274	ACTIVE
AMC383280	BOOM 12	AMC383274	ACTIVE
AMC383281	BOOM 13	AMC383274	ACTIVE
AMC383282	KIKI 1	AMC383274	ACTIVE
AMC383283	KIKI 2	AMC383274	ACTIVE
AMC383284	KIKI 3	AMC383274	ACTIVE
AMC383285	KIKI 4	AMC383274	ACTIVE
AMC383286	KIKI 5	AMC383274	ACTIVE
AMC383287	KIKI 6	AMC383274	ACTIVE
AMC383288	KIKI 7	AMC383274	ACTIVE
AMC383289	KIKI 8	AMC383274	ACTIVE
AMC383290	KIKI 9	AMC383274	ACTIVE
AMC402576	BUDDY 1	AMC402576	ACTIVE
AMC402577	DEL PASCO #1	AMC402576	ACTIVE
AMC402578	DEL PASCO #2	AMC402576	ACTIVE
AMC402579	DEL PASCO #3	AMC402576	ACTIVE
AMC402580	DEL PASCO #4	AMC402576	ACTIVE
AMC402581	DEL PASCO #5	AMC402576	ACTIVE
AMC402582	DEL PASCO #6	AMC402576	ACTIVE
AMC402583	DEL PASCO #7	AMC402576	ACTIVE
AMC402584	DEL PASCO #8	AMC402576	ACTIVE
AMC402585	DEL PASCO #9	AMC402576	ACTIVE
AMC402586	DEL PASCO #10	AMC402576	ACTIVE
AMC402587	DEL PASCO #11	AMC402576	ACTIVE
AMC402588	DEL PASCO #12	AMC402576	ACTIVE
AMC402589	DOUGLAS FIR	AMC402576	ACTIVE
AMC402590	DOUGLAS FIR 2	AMC402576	ACTIVE
AMC402591	EMMA	AMC402576	ACTIVE
AMC402592	EMMA ANNEX	AMC402576	ACTIVE
AMC402593	ET 1	AMC402576	ACTIVE
AMC402594	ET 2	AMC402576	ACTIVE
AMC402595	ET 3	AMC402576	ACTIVE
AMC402596	ET 4	AMC402576	ACTIVE
AMC402597	ET 5	AMC402576	ACTIVE
AMC402598	ET 6	AMC402576	ACTIVE
AMC402599	ET 7	AMC402576	ACTIVE
AMC402600	ET 8	AMC402576	ACTIVE
AMC402601	FARES	AMC402576	ACTIVE
AMC402602	NQAG 1	AMC402576	ACTIVE
AMC402603	NQAG 2	AMC402576	ACTIVE
AMC402604	NQAG 3	AMC402576	ACTIVE
AMC402605	NQAG 4	AMC402576	ACTIVE
AMC402606	NQAG 5	AMC402576	ACTIVE

**DEPARTMENT OF THE INTERIOR  
BUREAU OF LAND MANAGEMENT  
MINING CLAIMS**

**MC Customer Information - With Serial No. and Claim Name  
ACTIVE CLAIMS**

<u>Serial No.</u>	<u>Claim Name/Number</u>	<u>Lead Serial No.</u>	<u>Disposition</u>
AMC402607	NQAG 6	AMC402576	ACTIVE
AMC402608	NQAG 7	AMC402576	ACTIVE
AMC402609	NQAG 8	AMC402576	ACTIVE
AMC402610	NQAG 9	AMC402576	ACTIVE
AMC402611	NQAG 10	AMC402576	ACTIVE
AMC402612	NQAG 11	AMC402576	ACTIVE
AMC402613	NQAG 12	AMC402576	ACTIVE
AMC402614	NQAG 13	AMC402576	ACTIVE
AMC402615	NQAG 14	AMC402576	ACTIVE
AMC402616	NQAG 15	AMC402576	ACTIVE
AMC402617	NQAG 16	AMC402576	ACTIVE
AMC402618	NQAG 17	AMC402576	ACTIVE
AMC402619	NQAG 18	AMC402576	ACTIVE
AMC402620	NQAG 19	AMC402576	ACTIVE
AMC402621	NQAG 20	AMC402576	ACTIVE
AMC402622	NQAG 21	AMC402576	ACTIVE
AMC402623	NQAG 24	AMC402576	ACTIVE
AMC402624	NQAG 25	AMC402576	ACTIVE
AMC402625	NQAG 26	AMC402576	ACTIVE
AMC402626	NQAG 27	AMC402576	ACTIVE
AMC402627	NQAG 28	AMC402576	ACTIVE
AMC402628	NQAG 29	AMC402576	ACTIVE
AMC402629	NQAG 30	AMC402576	ACTIVE
AMC402630	NQAG 31	AMC402576	ACTIVE
AMC402631	NQAG 32	AMC402576	ACTIVE
AMC402632	NQAG 33	AMC402576	ACTIVE
AMC402633	NQAG 34	AMC402576	ACTIVE
AMC402634	NQAG 36	AMC402576	ACTIVE
AMC402635	NQAG 37	AMC402576	ACTIVE
AMC402636	NQAG 38	AMC402576	ACTIVE
AMC402637	NQAG 39	AMC402576	ACTIVE
AMC402638	NQAG 40	AMC402576	ACTIVE
AMC402639	NQAG 42	AMC402576	ACTIVE
AMC402640	NQAG 43	AMC402576	ACTIVE
AMC402641	NQAG 44	AMC402576	ACTIVE
AMC402642	OUTER ET	AMC402576	ACTIVE
AMC402643	SILVER LINK 1	AMC402576	ACTIVE
AMC402644	SILVER LINK 1 EXT	AMC402576	ACTIVE
AMC402645	SILVER LINK 2	AMC402576	ACTIVE
AMC402646	SILVER LINK 3	AMC402576	ACTIVE
AMC402647	SILVER LINK 4	AMC402576	ACTIVE

Number of ACTIVE cases: 89


UNITED STATES  
DEPARTMENT OF THE INTERIOR  
BUREAU OF LAND MANAGEMENT  
**MAINTENANCE FEE PAYMENT FORM FOR  
LODE CLAIMS, MILL SITES, AND TUNNEL SITES**

AMC 383274  
AMC 402576

**MAINTENANCE FEE PAYMENT**


Nor-Quest Arizona Inc.  
C/O Blair Carson  
8307 E. State RT 69 #28051  
Prescott Valley, AZ 86312  
P.480-313-4533  
[blaircarson@gmail.com](mailto:blaircarson@gmail.com)

**RECEIVED**  
 BLM AZ STATE OFFICE  
 2013 AUG 20 P 2:55  
 PHOENIX, ARIZONA  
 BLM  
Date  
Stamp

Signature: 

**NOTE: THIS IS A NEW ADDRESS**

Line Number	AMC. Serial No	Claim Name/Number	County Recorder	Mr Twn Rng Sec
1	AMC383274	BOOM 4	YAVAPAI	14 0100N 0010W 002
2	AMC383275	BOOM 5	YAVAPAI	14 0100N 0010W 002
3	AMC383276	BOOM 6	YAVAPAI	14 0100N 0010W 002
4	AMC383277	BOOM 8	YAVAPAI	14 0100N 0010W 002
5	AMC383278	BOOM 9	YAVAPAI	14 0100N 0010W 002
6	AMC383279	BOOM 11	YAVAPAI	14 0100N 0010W 011
7	AMC383280	BOOM 12	YAVAPAI	14 0100N 0010W 011
8	AMC383281	BOOM 13	YAVAPAI	14 0100N 0010W 011
9	AMC383282	KIKI 1	YAVAPAI	14 0110N 0010W 035
10	AMC383283	KIKI 2	YAVAPAI	14 0110N 0010W 035
11	AMC383284	KIKI 3	YAVAPAI	14 0100N 0010W 002
12	AMC383285	KIKI 4	YAVAPAI	14 0100N 0010W 002
13	AMC383286	KIKI 5	YAVAPAI	14 0100N 0010W 002
14	AMC383287	KIKI 6	YAVAPAI	14 0100N 0010W 002
15	AMC383288	KIKI 7	YAVAPAI	14 0100N 0010W 002

**ENTERED**  
AUG 26 2013  
BY: 

No. of Claims: 89 x \$140 = \$12460.00  
 Check No: C.C. Init. A.H.  
 Receipt No.: 2860757  
**For BLM Use Only**



# MAINTENANCE FEE PAYMENT - 2013

## SUPPLEMENTAL ATTACHMENT

**RECEIVED**  
**BLM AZ STATE OFFICE**  
**2013 AUG 20 P 2:55**  
**PHOENIX, ARIZONA**

BLM  
Date  
Stamp

Line Number	AMC. Serial No	Claim Name/Number	County Recorder	Mr Twn Rng Sec
16	AMC383289	KIKI 8	YAVAPAI	14 0100N 0010W 011
17	AMC383290	KIKI 9	YAVAPAI	14 0100N 0010W 011
18	AMC402576	BUDDY 1	YAVAPAI	14 0110N 0010W 035
19	AMC402577	DEL PASCO #1	YAVAPAI	14 0100N 0010W 003
20	AMC402578	DEL PASCO #2	YAVAPAI	14 0100N 0010W 003
	AMC402578	DEL PASCO #2	YAVAPAI	14 0100N 0010W 010
21	AMC402579	DEL PASCO #3	YAVAPAI	14 0100N 0010W 002
	AMC402579	DEL PASCO #3	YAVAPAI	14 0100N 0010W 003
	AMC402579	DEL PASCO #3	YAVAPAI	14 0100N 0010W 010
22	AMC402580	DEL PASCO #4	YAVAPAI	14 0100N 0010W 010
23	AMC402581	DEL PASCO #5	YAVAPAI	14 0100N 0010W 002
	AMC402581	DEL PASCO #5	YAVAPAI	14 0100N 0010W 003
24	AMC402582	DEL PASCO #6	YAVAPAI	14 0100N 0010W 002
	AMC402582	DEL PASCO #6	YAVAPAI	14 0100N 0010W 003
25	AMC402583	DEL PASCO #7	YAVAPAI	14 0100N 0010W 003
26	AMC402584	DEL PASCO #8	YAVAPAI	14 0100N 0010W 003
27	AMC402585	DEL PASCO #9	YAVAPAI	14 0100N 0010W 003
	AMC402585	DEL PASCO #9	YAVAPAI	14 0100N 0010W 010
28	AMC402586	DEL PASCO #10	YAVAPAI	14 0100N 0010W 010
29	AMC402587	DEL PASCO #11	YAVAPAI	14 0100N 0010W 010
30	AMC402588	DEL PASCO #12	YAVAPAI	14 0100N 0010W 003
	AMC402588	DEL PASCO #12	YAVAPAI	14 0100N 0010W 010
31	AMC402589	DOUGLAS FIR	YAVAPAI	14 0110N 0010W 035
	AMC402589	DOUGLAS FIR	YAVAPAI	14 0110N 0010W 036
32	AMC402590	DOUGLAS FIR 2	YAVAPAI	14 0110N 0010W 025
	AMC402590	DOUGLAS FIR 2	YAVAPAI	14 0110N 0010W 026
	AMC402590	DOUGLAS FIR 2	YAVAPAI	14 0110N 0010W 035
	AMC402590	DOUGLAS FIR 2	YAVAPAI	14 0110N 0010W 036
33	AMC402591	EMMA	YAVAPAI	14 0100N 0010W 002

# MAINTENANCE FEE PAYMENT - 2013

## SUPPLEMENTAL ATTACHMENT

**RECEIVED**  
**BLM AZ STATE OFFICE**  
**2013 AUG 20 P 2:55**  
**PHOENIX, ARIZONA**

BLM  
Date  
Stamp

Line Number	AMC. Serial No	Claim Name/Number	County Recorder	Mr Twn Rng Sec
	AMC402591	EMMA	YAVAPAI	14 0100N 0010W 003
34	AMC402592	EMMA ANNEX	YAVAPAI	14 0100N 0010W 002
	AMC402592	EMMA ANNEX	YAVAPAI	14 0100N 0010W 003
35	AMC402593	ET 1	YAVAPAI	14 0100N 0010W 002
	AMC402593	ET 1	YAVAPAI	14 0110N 0010W 035
36	AMC402594	ET 2	YAVAPAI	14 0110N 0010W 035
37	AMC402595	ET 3	YAVAPAI	14 0100N 0010W 002
	AMC402595	ET 3	YAVAPAI	14 0110N 0010W 035
38	AMC402596	ET 4	YAVAPAI	14 0100N 0010W 002
39	AMC402597	ET 5	YAVAPAI	14 0100N 0010W 002
40	AMC402598	ET 6	YAVAPAI	14 0100N 0010W 002
41	AMC402599	ET 7	YAVAPAI	14 0100N 0010W 002
42	AMC402600	ET 8	YAVAPAI	14 0100N 0010W 002
43	AMC402601	FARES	YAVAPAI	14 0100N 0010W 002
	AMC402601	FARES	YAVAPAI	14 0100N 0010W 003
44	AMC402602	NQAG 1	YAVAPAI	14 0100N 0010W 001
	AMC402602	NQAG 1	YAVAPAI	14 0100N 0010W 002
45	AMC402603	NQAG 2	YAVAPAI	14 0100N 0010W 001
	AMC402603	NQAG 2	YAVAPAI	14 0100N 0010W 002
46	AMC402604	NQAG 3	YAVAPAI	14 0100N 0010W 001
	AMC402604	NQAG 3	YAVAPAI	14 0100N 0010W 002
47	AMC402605	NQAG 4	YAVAPAI	14 0100N 0010W 001
48	AMC402606	NQAG 5	YAVAPAI	14 0100N 0010W 001
49	AMC402607	NQAG 6	YAVAPAI	14 0100N 0010W 001
50	AMC402608	NQAG 7	YAVAPAI	14 0100N 0010W 001
51	AMC402609	NQAG 8	YAVAPAI	14 0100N 0010W 001
52	AMC402610	NQAG 9	YAVAPAI	14 0100N 0010W 001
53	AMC402611	NQAG 10	YAVAPAI	14 0100N 0010W 001

# MAINTENANCE FEE PAYMENT - 2013

## SUPPLEMENTAL ATTACHMENT

BLM  
Date  
Stamp

RECEIVED  
BLM AZ STATE OFFICE  
2013 AUG 20 P 2:55  
PHOENIX, ARIZONA

Line Number	AMC Serial No.	Claim Name/Number	County Recorder	Min. Town Rng. Sec.
54	AMC402612	NQAG 11	YAVAPAI	14 0100N 0010W 001
55	AMC402613	NQAG 12	YAVAPAI	14 0100N 0010W 001
	AMC402613	NQAG 12	YAVAPAI	14 0110N 0010W 036
56	AMC402614	NQAG 13	YAVAPAI	14 0100N 0010W 001
	AMC402614	NQAG 13	YAVAPAI	14 0100N 0010W 002
	AMC402614	NQAG 13	YAVAPAI	14 0110N 0010W 036
57	AMC402615	NQAG 14	YAVAPAI	14 0100N 0010W 001
	AMC402615	NQAG 14	YAVAPAI	14 0100N 0010W 002
58	AMC402616	NQAG 15	YAVAPAI	14 0100N 0010W 001
	AMC402616	NQAG 15	YAVAPAI	14 0100N 0010W 002
	AMC402616	NQAG 15	YAVAPAI	14 0110N 0010W 035
	AMC402616	NQAG 15	YAVAPAI	14 0110N 0010W 036
59	AMC402617	NQAG 16	YAVAPAI	14 0110N 0010W 035
	AMC402617	NQAG 16	YAVAPAI	14 0110N 0010W 036
60	AMC402618	NQAG 17	YAVAPAI	14 0110N 0010W 036
61	AMC402619	NQAG 18	YAVAPAI	14 0100N 0010W 001
	AMC402619	NQAG 18	YAVAPAI	14 0110N 0010W 036
62	AMC402620	NQAG 19	YAVAPAI	14 0100N 0010W 001
	AMC402620	NQAG 19	YAVAPAI	14 0110N 0010W 036
63	AMC402621	NQAG 20	YAVAPAI	14 0100N 0010W 001
	AMC402621	NQAG 20	YAVAPAI	14 0110N 0010W 036
64	AMC402622	NQAG 21	YAVAPAI	14 0100N 0010W 001
	AMC402622	NQAG 21	YAVAPAI	14 0110N 0010W 036
65	AMC402623	NQAG 24	YAVAPAI	14 0100N 0010W 002
	AMC402623	NQAG 24	YAVAPAI	14 0100N 0010W 011
66	AMC402624	NQAG 25	YAVAPAI	14 0100N 0010W 002
	AMC402624	NQAG 25	YAVAPAI	14 0100N 0010W 011
67	AMC402625	NQAG 26	YAVAPAI	14 0100N 0010W 002
68	AMC402626	NQAG 27	YAVAPAI	14 0100N 0010W 011

# MAINTENANCE FEE PAYMENT - 2013

## SUPPLEMENTAL ATTACHMENT

BLM  
Date  
Stamp

RECEIVED  
BLM AZ STATE OFFICE  
2013 AUG 20 P 2:58  
PHOENIX, ARIZONA

Line Number	AMC. Serial No	Claim Name/Number	County Recorder	Mr Twn Rng
69	AMC402627	NQAG 28	YAVAPAI	14 0100N 0010W 011
70	AMC402628	NQAG 29	YAVAPAI	14 0100N 0010W 011
71	AMC402629	NQAG 30	YAVAPAI	14 0100N 0010W 011
72	AMC402630	NQAG 31	YAVAPAI	14 0100N 0010W 011
73	AMC402631	NQAG 32	YAVAPAI	14 0100N 0010W 011
74	AMC402632	NQAG 33	YAVAPAI	14 0100N 0010W 011
75	AMC402633	NQAG 34	YAVAPAI	14 0100N 0010W 011
76	AMC402634	NQAG 36	YAVAPAI	14 0100N 0010W 011
77	AMC402635	NQAG 37	YAVAPAI	14 0100N 0010W 011
78	AMC402636	NQAG 38	YAVAPAI	14 0100N 0010W 011
	AMC402636	NQAG 38	YAVAPAI	14 0100N 0010W 014
79	AMC402637	NQAG 39	YAVAPAI	14 0100N 0010W 011
	AMC402637	NQAG 39	YAVAPAI	14 0100N 0010W 012
80	AMC402638	NQAG 40	YAVAPAI	14 0100N 0010W 011
	AMC402638	NQAG 40	YAVAPAI	14 0100N 0010W 012
81	AMC402639	NQAG 42	YAVAPAI	14 0100N 0010W 011
	AMC402639	NQAG 42	YAVAPAI	14 0100N 0010W 012
82	AMC402640	NQAG 43	YAVAPAI	14 0100N 0010W 001
	AMC402640	NQAG 43	YAVAPAI	14 0100N 0010W 012
83	AMC402641	NQAG 44	YAVAPAI	14 0110N 0010W 035
	AMC402641	NQAG 44	YAVAPAI	14 0110N 0010W 036
84	AMC402642	OUTER ET	YAVAPAI	14 0100N 0010W 002
	AMC402642	OUTER ET	YAVAPAI	14 0110N 0010W 035
85	AMC402643	SILVER LINK 1	YAVAPAI	14 0110N 0010W 035
86	AMC402644	SILVER LINK 1 EXT	YAVAPAI	14 0110N 0010W 035
87	AMC402645	SILVER LINK 2	YAVAPAI	14 0110N 0010W 035
88	AMC402646	SILVER LINK 3	YAVAPAI	14 0110N 0010W 035
89	AMC402647	SILVER LINK 4	YAVAPAI	14 0110N 0010W 026
	AMC402647	SILVER LINK 4	YAVAPAI	14 0110N 0010W 035

**United States Department of the Interior  
Bureau of Land Management  
LANDS/RECREATION & PLANNING  
ONE N CENTRAL AVE  
PHOENIX, AZ 85004 -2203  
Phone: 602-417-9200**

Receipt

No: 2860757

<b>Transaction #:</b> 2946616	
<b>Date of Transaction:</b> 08/21/2013	
<b>CUSTOMER:</b>	
NOR-QUEST ARIZONA INC C/O BLAIR CARSON 8307 E STATE RT 69 #28051 PRESCOTT VALLEY, AZ 86312 US	

LINE #	QTY	DESCRIPTION	REMARKS	UNIT PRICE	TOTAL
1	1.00	LOCATABLE MINERALS / MINING CLAIMS-NOT NEW-UNADJUD, ONE AUTH NO. ONLY / MINING CLAIM MONEY RECEIVED CASES: AMC383274/\$12460.00	MAINT FEE PYMNT (89) 2014	- n/a -	12460.00
<b>TOTAL:</b>					<b>\$12,460.00</b>

PAYMENT INFORMATION			
NOTE: Items will appear on credit card statement as "Bureau of Land Mgmt CO".			
1	AMOUNT:	12460.00	POSTMARKED: N/A
	TYPE:	CREDIT CARD	RECEIVED: 08/21/2013
	NAME:	CARSON, RAY B 8307 E STATE RT 69 #28051 PRESCOTT VALLEY AZ 86312 US	
	CARD NO:	XXXXXXXXXXXX7922	AUTH CODE: 06700Z
	NAME ON CARD:	RAY B CARSON	
	EXPIRES:	08/2015	
	SIGNATURE:		

REMARKS

This receipt was generated by the automated BLM Collections and Billing System and is a paper representation of a portion of the official electronic record contained therein.


AMC 383274

402576

### MAINTENANCE FEE PAYMENT

Nor-Quest Arizona Inc.  
1110 Lois Dr.  
Prescott, AZ 86301  
p.480-313-4533  
blaircarson@nor-quest.com

RECEIVED  
BLM AZ STATE OFFICE  
2012 AUG 24 A 10:58  
PHOENIX, ARIZONA  
BLM  
Date  
Stamp

Signature: 

Line Number	AMC Serial No	Claim Name/Number	County Recorder	Mer Turn, PHE St
1	AMC383274	BOOM 4	YAVAPAI	14 0100N 0010W 002
2	AMC383275	BOOM 5	YAVAPAI	14 0100N 0010W 002
3	AMC383276	BOOM 6	YAVAPAI	14 0100N 0010W 002
4	AMC383277	BOOM 8	YAVAPAI	14 0100N 0010W 002
5	AMC383278	BOOM 9	YAVAPAI	14 0100N 0010W 002
6	AMC383279	BOOM 11	YAVAPAI	14 0100N 0010W 011
7	AMC383280	BOOM 12	YAVAPAI	14 0100N 0010W 011
8	AMC383281	BOOM 13	YAVAPAI	14 0100N 0010W 011
9	AMC383282	KIKI 1	YAVAPAI	14 0110N 0010W 035
10	AMC383283	KIKI 2	YAVAPAI	14 0110N 0010W 035
11	AMC383284	KIKI 3	YAVAPAI	14 0100N 0010W 002
12	AMC383285	KIKI 4	YAVAPAI	14 0100N 0010W 002
13	AMC383286	KIKI 5	YAVAPAI	14 0100N 0010W 002
14	AMC383287	KIKI 6	YAVAPAI	14 0100N 0010W 002
15	AMC383288	KIKI 7	YAVAPAI	14 0100N 0010W 002

9/6/2012

ENTERED INTO COMPUTER

No. of Claims: 89 x \$140 = 12,460

Check No: 1140 Init. AMC

Receipt No.: 2639389

For BLM Use Only

# MAINTENANCE FEE PAYMENT

## SUPPLEMENTAL ATTACHMENT

RECEIVED  
 BLM AZ STATE OFFICE  
 2017 AUG 24 A 10:58  
 PHOENIX, ARIZONA  
 BLM  
 Date  
 Stamp

16	AMC383289	KIKI 8	YAVAPAI	14 0100N 0010W 011
17	AMC383290	KIKI 9	YAVAPAI	14 0100N 0010W 011
18	AMC402576	BUDDY 1	YAVAPAI	14 0110N 0010W 035
19	AMC402577	DEL PASCO #1	YAVAPAI	14 0100N 0010W 003
20	AMC402578	DEL PASCO #2	YAVAPAI	14 0100N 0010W 003
	AMC402578	DEL PASCO #2	YAVAPAI	14 0100N 0010W 010
21	AMC402579	DEL PASCO #3	YAVAPAI	14 0100N 0010W 002
	AMC402579	DEL PASCO #3	YAVAPAI	14 0100N 0010W 003
	AMC402579	DEL PASCO #3	YAVAPAI	14 0100N 0010W 010
22	AMC402580	DEL PASCO #4	YAVAPAI	14 0100N 0010W 010
23	AMC402581	DEL PASCO #5	YAVAPAI	14 0100N 0010W 002
	AMC402581	DEL PASCO #5	YAVAPAI	14 0100N 0010W 003
24	AMC402582	DEL PASCO #6	YAVAPAI	14 0100N 0010W 002
	AMC402582	DEL PASCO #6	YAVAPAI	14 0100N 0010W 003
25	AMC402583	DEL PASCO #7	YAVAPAI	14 0100N 0010W 003
26	AMC402584	DEL PASCO #8	YAVAPAI	14 0100N 0010W 003
27	AMC402585	DEL PASCO #9	YAVAPAI	14 0100N 0010W 003
	AMC402585	DEL PASCO #9	YAVAPAI	14 0100N 0010W 010
28	AMC402586	DEL PASCO #10	YAVAPAI	14 0100N 0010W 010
29	AMC402587	DEL PASCO #11	YAVAPAI	14 0100N 0010W 010
30	AMC402588	DEL PASCO #12	YAVAPAI	14 0100N 0010W 003
	AMC402588	DEL PASCO #12	YAVAPAI	14 0100N 0010W 010
31	AMC402589	DOUGLAS FIR	YAVAPAI	14 0110N 0010W 035
	AMC402589	DOUGLAS FIR	YAVAPAI	14 0110N 0010W 036
32	AMC402590	DOUGLAS FIR 2	YAVAPAI	14 0110N 0010W 025
	AMC402590	DOUGLAS FIR 2	YAVAPAI	14 0110N 0010W 026
	AMC402590	DOUGLAS FIR 2	YAVAPAI	14 0110N 0010W 035
	AMC402590	DOUGLAS FIR 2	YAVAPAI	14 0110N 0010W 036
33	AMC402591	EMMA	YAVAPAI	14 0100N 0010W 002

# MAINTENANCE FEE PAYMENT

## SUPPLEMENTAL ATTACHMENT

BLM  
Date  
Stamp

RECEIVED  
BLM AZ STATE OFFICE  
2012 AUG 24 A 10:58  
PHOENIX, ARIZONA

	AMC402591	EMMA	YAVAPAI	14 0100N 0010W 003
34	AMC402592	EMMA ANNEX	YAVAPAI	14 0100N 0010W 002
	AMC402592	EMMA ANNEX	YAVAPAI	14 0100N 0010W 003
	AMC402593	ET 1	YAVAPAI	14 0100N 0010W 002
35	AMC402593	ET 1	YAVAPAI	14 0110N 0010W 035
	AMC402594	ET 2	YAVAPAI	14 0110N 0010W 035
36	AMC402594	ET 2	YAVAPAI	14 0110N 0010W 035
37	AMC402595	ET 3	YAVAPAI	14 0100N 0010W 002
	AMC402595	ET 3	YAVAPAI	14 0110N 0010W 035
38	AMC402596	ET 4	YAVAPAI	14 0100N 0010W 002
39	AMC402597	ET 5	YAVAPAI	14 0100N 0010W 002
40	AMC402598	ET 6	YAVAPAI	14 0100N 0010W 002
41	AMC402599	ET 7	YAVAPAI	14 0100N 0010W 002
42	AMC402600	ET 8	YAVAPAI	14 0100N 0010W 002
43	AMC402601	FARES	YAVAPAI	14 0100N 0010W 002
	AMC402601	FARES	YAVAPAI	14 0100N 0010W 003
44	AMC402602	NQAG 1	YAVAPAI	14 0100N 0010W 001
	AMC402602	NQAG 1	YAVAPAI	14 0100N 0010W 002
45	AMC402603	NQAG 2	YAVAPAI	14 0100N 0010W 001
	AMC402603	NQAG 2	YAVAPAI	14 0100N 0010W 002
46	AMC402604	NQAG 3	YAVAPAI	14 0100N 0010W 001
	AMC402604	NQAG 3	YAVAPAI	14 0100N 0010W 002
47	AMC402605	NQAG 4	YAVAPAI	14 0100N 0010W 001
48	AMC402606	NQAG 5	YAVAPAI	14 0100N 0010W 001
49	AMC402607	NQAG 6	YAVAPAI	14 0100N 0010W 001
50	AMC402608	NQAG 7	YAVAPAI	14 0100N 0010W 001
51	AMC402609	NQAG 8	YAVAPAI	14 0100N 0010W 001
52	AMC402610	NQAG 9	YAVAPAI	14 0100N 0010W 001
53	AMC402611	NQAG 10	YAVAPAI	14 0100N 0010W 001



# MAINTENANCE FEE PAYMENT

## SUPPLEMENTAL ATTACHMENT

RECEIVED  
BLM AZ STATE OFFICE  
2012 AUG 24 A 10:58  
PHOENIX, ARIZONA

BLM  
Date  
Stamp

54	AMC402612	NQAG 11	YAVAPAI	14 0100N 0010W 001
55	AMC402613	NQAG 12	YAVAPAI	14 0100N 0010W 001
	AMC402613	NQAG 12	YAVAPAI	14 0110N 0010W 036
56	AMC402614	NQAG 13	YAVAPAI	14 0100N 0010W 001
	AMC402614	NQAG 13	YAVAPAI	14 0100N 0010W 002
	AMC402614	NQAG 13	YAVAPAI	14 0110N 0010W 036
57	AMC402615	NQAG 14	YAVAPAI	14 0100N 0010W 001
	AMC402615	NQAG 14	YAVAPAI	14 0100N 0010W 002
58	AMC402616	NQAG 15	YAVAPAI	14 0100N 0010W 001
	AMC402616	NQAG 15	YAVAPAI	14 0100N 0010W 002
	AMC402616	NQAG 15	YAVAPAI	14 0110N 0010W 035
	AMC402616	NQAG 15	YAVAPAI	14 0110N 0010W 036
59	AMC402617	NQAG 16	YAVAPAI	14 0110N 0010W 035
	AMC402617	NQAG 16	YAVAPAI	14 0110N 0010W 036
60	AMC402618	NQAG 17	YAVAPAI	14 0110N 0010W 036
61	AMC402619	NQAG 18	YAVAPAI	14 0100N 0010W 001
	AMC402619	NQAG 18	YAVAPAI	14 0110N 0010W 036
62	AMC402620	NQAG 19	YAVAPAI	14 0100N 0010W 001
	AMC402620	NQAG 19	YAVAPAI	14 0110N 0010W 036
63	AMC402621	NQAG 20	YAVAPAI	14 0100N 0010W 001
	AMC402621	NQAG 20	YAVAPAI	14 0110N 0010W 036
64	AMC402622	NQAG 21	YAVAPAI	14 0100N 0010W 001
	AMC402622	NQAG 21	YAVAPAI	14 0110N 0010W 036
65	AMC402623	NQAG 24	YAVAPAI	14 0100N 0010W 002
	AMC402623	NQAG 24	YAVAPAI	14 0100N 0010W 011
66	AMC402624	NQAG 25	YAVAPAI	14 0100N 0010W 002
	AMC402624	NQAG 25	YAVAPAI	14 0100N 0010W 011
67	AMC402625	NQAG 26	YAVAPAI	14 0100N 0010W 002
68	AMC402626	NQAG 27	YAVAPAI	14 0100N 0010W 011

# MAINTENANCE FEE PAYMENT

## SUPPLEMENTAL ATTACHMENT

RECEIVED  
 BLM AZ STATE OFFICE  
 2012 AUG 24 A 10: 58  
 PHOENIX, ARIZONA  
 BLM  
 Date  
 Stamp

69	AMC402627	NQAG 28	YAVAPAI	14 0100N 0010W 011
70	AMC402628	NQAG 29	YAVAPAI	14 0100N 0010W 011
71	AMC402629	NQAG 30	YAVAPAI	14 0100N 0010W 011
72	AMC402630	NQAG 31	YAVAPAI	14 0100N 0010W 011
73	AMC402631	NQAG 32	YAVAPAI	14 0100N 0010W 011
74	AMC402632	NQAG 33	YAVAPAI	14 0100N 0010W 011
75	AMC402633	NQAG 34	YAVAPAI	14 0100N 0010W 011
76	AMC402634	NQAG 36	YAVAPAI	14 0100N 0010W 011
77	AMC402635	NQAG 37	YAVAPAI	14 0100N 0010W 011
78	AMC402636	NQAG 38	YAVAPAI	14 0100N 0010W 011
	AMC402636	NQAG 38	YAVAPAI	14 0100N 0010W 014
79	AMC402637	NQAG 39	YAVAPAI	14 0100N 0010W 011
	AMC402637	NQAG 39	YAVAPAI	14 0100N 0010W 012
80	AMC402638	NQAG 40	YAVAPAI	14 0100N 0010W 011
	AMC402638	NQAG 40	YAVAPAI	14 0100N 0010W 012
81	AMC402639	NQAG 42	YAVAPAI	14 0100N 0010W 011
	AMC402639	NQAG 42	YAVAPAI	14 0100N 0010W 012
82	AMC402640	NQAG 43	YAVAPAI	14 0100N 0010W 001
	AMC402640	NQAG 43	YAVAPAI	14 0100N 0010W 012
83	AMC402641	NQAG 44	YAVAPAI	14 0110N 0010W 035
	AMC402641	NQAG 44	YAVAPAI	14 0110N 0010W 036
84	AMC402642	OUTER ET	YAVAPAI	14 0100N 0010W 002
	AMC402642	OUTER ET	YAVAPAI	14 0110N 0010W 035
85	AMC402643	SILVER LINK 1	YAVAPAI	14 0110N 0010W 035
86	AMC402644	SILVER LINK 1 EXT	YAVAPAI	14 0110N 0010W 035
87	AMC402645	SILVER LINK 2	YAVAPAI	14 0110N 0010W 035
88	AMC402646	SILVER LINK 3	YAVAPAI	14 0110N 0010W 035
89	AMC402647	SILVER LINK 4	YAVAPAI	14 0110N 0010W 026
	AMC402647	SILVER LINK 4	YAVAPAI	14 0110N 0010W 035

United States Department of the Interior

Bureau of Land Management  
 LANDS/RECREATION & PLANNING  
 ONE N CENTRAL AVE  
 PHOENIX, AZ 85004 -2203  
 Phone: 602-417-9200

Receipt

No: 2639389

<b>Transaction #:</b> 2720000	
<b>Date of Transaction:</b> 08/24/2012	
CUSTOMER:	
BLAIR CARSON 1110 N LOIS DR PRESCOTT, AZ 86301-5886 US	

LINE #	QTY	DESCRIPTION	REMARKS	UNIT PRICE	TOTAL
1	1.00	LOCATABLE MINERALS / MINING CLAIMS-NOT NEW-UNADJUD, ONE AUTH NO. ONLY / MINING CLAIM MONEY RECEIVED <b>CASES: AMC383274/\$12460.00</b>	MAINT 2013/89	- n/a -	12460.00
<b>TOTAL:</b>					<b>\$12,460.00</b>

PAYMENT INFORMATION			
1	AMOUNT:	12460.00	POSTMARKED: N/A
	TYPE:	CHECK	RECEIVED: 08/24/2012
	CHECK NO:	1140	
	NAME:	CARSON, BLAIR 1110 N LOIS DR PRESCOTT AZ 86301-5886 US	

REMARKS

This receipt was generated by the automated BLM Collections and Billing System and is a paper representation of a portion of the official electronic record contained therein.

**DEPARTMENT OF THE INTERIOR  
BUREAU OF LAND MANAGEMENT  
MINING CLAIMS**

**MC Customer Information - With Serial No. and Claim Name  
ACTIVE CLAIMS**

Run Date: 09/06/2012 12:44 PM

Page 1 of 2

Admin State: AZ

Geo State: AZ

NOR-QUEST ARIZONA INC  
1110 LOIS DR  
PRESCOTT, AZ 86301-5

CUSTOMER ID: 2254736

<u>Serial No.</u>	<u>Claim Name/Number</u>	<u>Lead Serial No.</u>	<u>Disposition</u>
AMC383274	BOOM 4	AMC383274	ACTIVE
AMC383275	BOOM 5	AMC383274	ACTIVE
AMC383276	BOOM 6	AMC383274	ACTIVE
AMC383277	BOOM 8	AMC383274	ACTIVE
AMC383278	BOOM 9	AMC383274	ACTIVE
AMC383279	BOOM 11	AMC383274	ACTIVE
AMC383280	BOOM 12	AMC383274	ACTIVE
AMC383281	BOOM 13	AMC383274	ACTIVE
AMC383282	KIKI 1	AMC383274	ACTIVE
AMC383283	KIKI 2	AMC383274	ACTIVE
AMC383284	KIKI 3	AMC383274	ACTIVE
AMC383285	KIKI 4	AMC383274	ACTIVE
AMC383286	KIKI 5	AMC383274	ACTIVE
AMC383287	KIKI 6	AMC383274	ACTIVE
AMC383288	KIKI 7	AMC383274	ACTIVE
AMC383289	KIKI 8	AMC383274	ACTIVE
AMC383290	KIKI 9	AMC383274	ACTIVE
AMC402576	BUDDY 1	AMC402576	ACTIVE
AMC402577	DEL PASCO #1	AMC402576	ACTIVE
AMC402578	DEL PASCO #2	AMC402576	ACTIVE
AMC402579	DEL PASCO #3	AMC402576	ACTIVE
AMC402580	DEL PASCO #4	AMC402576	ACTIVE
AMC402581	DEL PASCO #5	AMC402576	ACTIVE
AMC402582	DEL PASCO #6	AMC402576	ACTIVE
AMC402583	DEL PASCO #7	AMC402576	ACTIVE
AMC402584	DEL PASCO #8	AMC402576	ACTIVE
AMC402585	DEL PASCO #9	AMC402576	ACTIVE
AMC402586	DEL PASCO #10	AMC402576	ACTIVE
AMC402587	DEL PASCO #11	AMC402576	ACTIVE
AMC402588	DEL PASCO #12	AMC402576	ACTIVE
AMC402589	DOUGLAS FIR	AMC402576	ACTIVE
AMC402590	DOUGLAS FIR 2	AMC402576	ACTIVE
AMC402591	EMMA	AMC402576	ACTIVE
AMC402592	EMMA ANNEX	AMC402576	ACTIVE
AMC402593	ET 1	AMC402576	ACTIVE
AMC402594	ET 2	AMC402576	ACTIVE
AMC402595	ET 3	AMC402576	ACTIVE
AMC402596	ET 4	AMC402576	ACTIVE
AMC402597	ET 5	AMC402576	ACTIVE
AMC402598	ET 6	AMC402576	ACTIVE
AMC402599	ET 7	AMC402576	ACTIVE
AMC402600	ET 8	AMC402576	ACTIVE
AMC402601	FARES	AMC402576	ACTIVE
AMC402602	NQAG 1	AMC402576	ACTIVE
AMC402603	NQAG 2	AMC402576	ACTIVE
AMC402604	NQAG 3	AMC402576	ACTIVE
AMC402605	NQAG 4	AMC402576	ACTIVE
AMC402606	NQAG 5	AMC402576	ACTIVE
AMC402607	NQAG 6	AMC402576	ACTIVE
AMC402608	NQAG 7	AMC402576	ACTIVE
AMC402609	NQAG 8	AMC402576	ACTIVE

*all  
Lodes*

DEPARTMENT OF THE INTERIOR  
BUREAU OF LAND MANAGEMENT  
MINING CLAIMS

MC Customer Information - With Serial No. and Claim Name  
ACTIVE CLAIMS

Run Date: 09/06/2012 12:44 PM

Page 2 of 2

<u>Serial No.</u>	<u>Claim Name/Number</u>	<u>Lead Serial No.</u>	<u>Disposition</u>
AMC402610	NQAG 9	AMC402576	ACTIVE
AMC402611	NQAG 10	AMC402576	ACTIVE
AMC402612	NQAG 11	AMC402576	ACTIVE
AMC402613	NQAG 12	AMC402576	ACTIVE
AMC402614	NQAG 13	AMC402576	ACTIVE
AMC402615	NQAG 14	AMC402576	ACTIVE
AMC402616	NQAG 15	AMC402576	ACTIVE
AMC402617	NQAG 16	AMC402576	ACTIVE
AMC402618	NQAG 17	AMC402576	ACTIVE
AMC402619	NQAG 18	AMC402576	ACTIVE
AMC402620	NQAG 19	AMC402576	ACTIVE
AMC402621	NQAG 20	AMC402576	ACTIVE
AMC402622	NQAG 21	AMC402576	ACTIVE
AMC402623	NQAG 24	AMC402576	ACTIVE
AMC402624	NQAG 25	AMC402576	ACTIVE
AMC402625	NQAG 26	AMC402576	ACTIVE
AMC402626	NQAG 27	AMC402576	ACTIVE
AMC402627	NQAG 28	AMC402576	ACTIVE
AMC402628	NQAG 29	AMC402576	ACTIVE
AMC402629	NQAG 30	AMC402576	ACTIVE
AMC402630	NQAG 31	AMC402576	ACTIVE
AMC402631	NQAG 32	AMC402576	ACTIVE
AMC402632	NQAG 33	AMC402576	ACTIVE
AMC402633	NQAG 34	AMC402576	ACTIVE
AMC402634	NQAG 36	AMC402576	ACTIVE
AMC402635	NQAG 37	AMC402576	ACTIVE
AMC402636	NQAG 38	AMC402576	ACTIVE
AMC402637	NQAG 39	AMC402576	ACTIVE
AMC402638	NQAG 40	AMC402576	ACTIVE
AMC402639	NQAG 42	AMC402576	ACTIVE
AMC402640	NQAG 43	AMC402576	ACTIVE
AMC402641	NQAG 44	AMC402576	ACTIVE
AMC402642	OUTER ET	AMC402576	ACTIVE
AMC402643	SILVER LINK 1	AMC402576	ACTIVE
AMC402644	SILVER LINK 1 EXT	AMC402576	ACTIVE
AMC402645	SILVER LINK 2	AMC402576	ACTIVE
AMC402646	SILVER LINK 3	AMC402576	ACTIVE
AMC402647	SILVER LINK 4	AMC402576	ACTIVE

Number of ACTIVE cases: 89

AMC 402576  
383274

### MAINTENANCE FEE PAYMENT

Nor-Quest Arizona Inc.  
1110 Lois Dr.  
Prescott, AZ 86301  
p.480-313-4533  
blaircarson@nor-quest.com

Signature: 

RECEIVED  
BLM  
Date  
Stamp  
2011 AUG 22 A 10:55  
YAVAPAI, ARIZONA  
BLM STATE OFFICE

Line Number	AMC. Serial No	Claim Name/Number	County Recorder	Mr Twn Rng Sec
1	AMC383274	BOOM 4	YAVAPAI	14 0100N 0010W 002
2	AMC383275	BOOM 5	YAVAPAI	14 0100N 0010W 002
3	AMC383276	BOOM 6	YAVAPAI	14 0100N 0010W 002
4	AMC383277	BOOM 8	YAVAPAI	14 0100N 0010W 002
5	AMC383278	BOOM 9	YAVAPAI	14 0100N 0010W 002
6	AMC383279	BOOM 11	YAVAPAI	14 0100N 0010W 011
7	AMC383280	BOOM 12	YAVAPAI	14 0100N 0010W 011
8	AMC383281	BOOM 13	YAVAPAI	14 0100N 0010W 011
9	AMC383282	KIKI 1	YAVAPAI	14 0110N 0010W 035
10	AMC383283	KIKI 2	YAVAPAI	14 0110N 0010W 035
11	AMC383284	KIKI 3	YAVAPAI	14 0100N 0010W 002
12	AMC383285	KIKI 4	YAVAPAI	14 0100N 0010W 002
13	AMC383286	KIKI 5	YAVAPAI	14 0100N 0010W 002
14	AMC383287	KIKI 6	YAVAPAI	14 0100N 0010W 002
15	AMC383288	KIKI 7	YAVAPAI	14 0100N 0010W 002

No. of Claims: 89 x \$140 = 12460.00  
Check No: 1126 Init. ACH  
Receipt No.: 241113  
For BLM Use Only

# MAINTENANCE FEE PAYMENT

## SUPPLEMENTAL ATTACHMENT

RECEIVED  
 LAND STATE OFFICE  
 2011 AUG 22 A 10:55  
 TUCSON, ARIZONA  
 BLM  
 Date  
 Stamp

16	AMC383289	KIKI 8	YAVAPAI	14 0100N 0010W 011
17	AMC383290	KIKI 9	YAVAPAI	14 0100N 0010W 011
18	AMC402576	BUDDY 1	YAVAPAI	14 0110N 0010W 035
19	AMC402577	DEL PASCO #1	YAVAPAI	14 0100N 0010W 003
20	AMC402578	DEL PASCO #2	YAVAPAI	14 0100N 0010W 003
	AMC402578	DEL PASCO #2	YAVAPAI	14 0100N 0010W 010
21	AMC402579	DEL PASCO #3	YAVAPAI	14 0100N 0010W 002
	AMC402579	DEL PASCO #3	YAVAPAI	14 0100N 0010W 003
	AMC402579	DEL PASCO #3	YAVAPAI	14 0100N 0010W 010
22	AMC402580	DEL PASCO #4	YAVAPAI	14 0100N 0010W 010
23	AMC402581	DEL PASCO #5	YAVAPAI	14 0100N 0010W 002
	AMC402581	DEL PASCO #5	YAVAPAI	14 0100N 0010W 003
24	AMC402582	DEL PASCO #6	YAVAPAI	14 0100N 0010W 002
	AMC402582	DEL PASCO #6	YAVAPAI	14 0100N 0010W 003
25	AMC402583	DEL PASCO #7	YAVAPAI	14 0100N 0010W 003
26	AMC402584	DEL PASCO #8	YAVAPAI	14 0100N 0010W 003
27	AMC402585	DEL PASCO #9	YAVAPAI	14 0100N 0010W 003
	AMC402585	DEL PASCO #9	YAVAPAI	14 0100N 0010W 010
28	AMC402586	DEL PASCO #10	YAVAPAI	14 0100N 0010W 010
29	AMC402587	DEL PASCO #11	YAVAPAI	14 0100N 0010W 010
30	AMC402588	DEL PASCO #12	YAVAPAI	14 0100N 0010W 003
	AMC402588	DEL PASCO #12	YAVAPAI	14 0100N 0010W 010
31	AMC402589	DOUGLAS FIR	YAVAPAI	14 0110N 0010W 035
	AMC402589	DOUGLAS FIR	YAVAPAI	14 0110N 0010W 036
32	AMC402590	DOUGLAS FIR 2	YAVAPAI	14 0110N 0010W 025
	AMC402590	DOUGLAS FIR 2	YAVAPAI	14 0110N 0010W 026
	AMC402590	DOUGLAS FIR 2	YAVAPAI	14 0110N 0010W 035
	AMC402590	DOUGLAS FIR 2	YAVAPAI	14 0110N 0010W 036
33	AMC402591	EMMA	YAVAPAI	14 0100N 0010W 002

# MAINTENANCE FEE PAYMENT

## SUPPLEMENTAL ATTACHMENT

RECEIVED  
 BLM AZ STATE OFFICE  
 PHOENIX, ARIZONA  
 2011 AUG 22 A 10:55  
 BLM  
 Date  
 Stamp

Line Number	AMC Serial No	Claim Name/Number	County Recorder	Mr Twn Rng Sec
	AMC402591	EMMA	YAVAPAI	14 0100N 0010W 003
34	AMC402592	EMMA ANNEX	YAVAPAI	14 0100N 0010W 002
	AMC402592	EMMA ANNEX	YAVAPAI	14 0100N 0010W 003
	AMC402593	ET 1	YAVAPAI	14 0100N 0010W 002
35	AMC402593	ET 1	YAVAPAI	14 0110N 0010W 035
	AMC402594	ET 2	YAVAPAI	14 0110N 0010W 035
36	AMC402594	ET 2	YAVAPAI	14 0110N 0010W 035
37	AMC402595	ET 3	YAVAPAI	14 0100N 0010W 002
	AMC402595	ET 3	YAVAPAI	14 0110N 0010W 035
38	AMC402596	ET 4	YAVAPAI	14 0100N 0010W 002
39	AMC402597	ET 5	YAVAPAI	14 0100N 0010W 002
40	AMC402598	ET 6	YAVAPAI	14 0100N 0010W 002
41	AMC402599	ET 7	YAVAPAI	14 0100N 0010W 002
42	AMC402600	ET 8	YAVAPAI	14 0100N 0010W 002
43	AMC402601	FARES	YAVAPAI	14 0100N 0010W 002
	AMC402601	FARES	YAVAPAI	14 0100N 0010W 003
44	AMC402602	NQAG 1	YAVAPAI	14 0100N 0010W 001
	AMC402602	NQAG 1	YAVAPAI	14 0100N 0010W 002
45	AMC402603	NQAG 2	YAVAPAI	14 0100N 0010W 001
	AMC402603	NQAG 2	YAVAPAI	14 0100N 0010W 002
46	AMC402604	NQAG 3	YAVAPAI	14 0100N 0010W 001
	AMC402604	NQAG 3	YAVAPAI	14 0100N 0010W 002
47	AMC402605	NQAG 4	YAVAPAI	14 0100N 0010W 001
48	AMC402606	NQAG 5	YAVAPAI	14 0100N 0010W 001
49	AMC402607	NQAG 6	YAVAPAI	14 0100N 0010W 001
50	AMC402608	NQAG 7	YAVAPAI	14 0100N 0010W 001
51	AMC402609	NQAG 8	YAVAPAI	14 0100N 0010W 001
52	AMC402610	NQAG 9	YAVAPAI	14 0100N 0010W 001
53	AMC402611	NQAG 10	YAVAPAI	14 0100N 0010W 001



# MAINTENANCE FEE PAYMENT

## SUPPLEMENTAL ATTACHMENT

RECEIVED  
BLM STATE OFFICE  
TUCUMCARI, ARIZONA  
2011 AUG 22 A 10:55  
BLM  
Date  
Stamp

54	AMC402612	NQAG 11	YAVAPAI	14 0100N 0010W 001
55	AMC402613	NQAG 12	YAVAPAI	14 0100N 0010W 001
	AMC402613	NQAG 12	YAVAPAI	14 0110N 0010W 036
56	AMC402614	NQAG 13	YAVAPAI	14 0100N 0010W 001
	AMC402614	NQAG 13	YAVAPAI	14 0100N 0010W 002
	AMC402614	NQAG 13	YAVAPAI	14 0110N 0010W 036
57	AMC402615	NQAG 14	YAVAPAI	14 0100N 0010W 001
	AMC402615	NQAG 14	YAVAPAI	14 0100N 0010W 002
58	AMC402616	NQAG 15	YAVAPAI	14 0100N 0010W 001
	AMC402616	NQAG 15	YAVAPAI	14 0100N 0010W 002
	AMC402616	NQAG 15	YAVAPAI	14 0110N 0010W 035
	AMC402616	NQAG 15	YAVAPAI	14 0110N 0010W 036
59	AMC402617	NQAG 16	YAVAPAI	14 0110N 0010W 035
	AMC402617	NQAG 16	YAVAPAI	14 0110N 0010W 036
60	AMC402618	NQAG 17	YAVAPAI	14 0110N 0010W 036
61	AMC402619	NQAG 18	YAVAPAI	14 0100N 0010W 001
	AMC402619	NQAG 18	YAVAPAI	14 0110N 0010W 036
62	AMC402620	NQAG 19	YAVAPAI	14 0100N 0010W 001
	AMC402620	NQAG 19	YAVAPAI	14 0110N 0010W 036
63	AMC402621	NQAG 20	YAVAPAI	14 0100N 0010W 001
	AMC402621	NQAG 20	YAVAPAI	14 0110N 0010W 036
64	AMC402622	NQAG 21	YAVAPAI	14 0100N 0010W 001
	AMC402622	NQAG 21	YAVAPAI	14 0110N 0010W 036
65	AMC402623	NQAG 24	YAVAPAI	14 0100N 0010W 002
	AMC402623	NQAG 24	YAVAPAI	14 0100N 0010W 011
66	AMC402624	NQAG 25	YAVAPAI	14 0100N 0010W 002
	AMC402624	NQAG 25	YAVAPAI	14 0100N 0010W 011
67	AMC402625	NQAG 26	YAVAPAI	14 0100N 0010W 002
68	AMC402626	NQAG 27	YAVAPAI	14 0100N 0010W 011

# MAINTENANCE FEE PAYMENT

## SUPPLEMENTAL ATTACHMENT

BLM  
Date  
Stamp

RECEIVED  
MAZ STATE OFFICE  
PHOENIX, ARIZONA  
2011 AUG 22 A 10:55

Line Number	AMC. Serial No	Claim Name/Number	County Recorder	Mr Twn Rng Sec
69	AMC402627	NQAG 28	YAVAPAI	14 0100N 0010W 011
70	AMC402628	NQAG 29	YAVAPAI	14 0100N 0010W 011
71	AMC402629	NQAG 30	YAVAPAI	14 0100N 0010W 011
72	AMC402630	NQAG 31	YAVAPAI	14 0100N 0010W 011
73	AMC402631	NQAG 32	YAVAPAI	14 0100N 0010W 011
74	AMC402632	NQAG 33	YAVAPAI	14 0100N 0010W 011
75	AMC402633	NQAG 34	YAVAPAI	14 0100N 0010W 011
76	AMC402634	NQAG 36	YAVAPAI	14 0100N 0010W 011
77	AMC402635	NQAG 37	YAVAPAI	14 0100N 0010W 011
78	AMC402636	NQAG 38	YAVAPAI	14 0100N 0010W 011
	AMC402636	NQAG 38	YAVAPAI	14 0100N 0010W 014
79	AMC402637	NQAG 39	YAVAPAI	14 0100N 0010W 011
	AMC402637	NQAG 39	YAVAPAI	14 0100N 0010W 012
80	AMC402638	NQAG 40	YAVAPAI	14 0100N 0010W 011
	AMC402638	NQAG 40	YAVAPAI	14 0100N 0010W 012
81	AMC402639	NQAG 42	YAVAPAI	14 0100N 0010W 011
	AMC402639	NQAG 42	YAVAPAI	14 0100N 0010W 012
82	AMC402640	NQAG 43	YAVAPAI	14 0100N 0010W 001
	AMC402640	NQAG 43	YAVAPAI	14 0100N 0010W 012
83	AMC402641	NQAG 44	YAVAPAI	14 0110N 0010W 035
	AMC402641	NQAG 44	YAVAPAI	14 0110N 0010W 036
84	AMC402642	OUTER ET	YAVAPAI	14 0100N 0010W 002
	AMC402642	OUTER ET	YAVAPAI	14 0110N 0010W 035
85	AMC402643	SILVER LINK 1	YAVAPAI	14 0110N 0010W 035
86	AMC402644	SILVER LINK 1 EXT	YAVAPAI	14 0110N 0010W 035
87	AMC402645	SILVER LINK 2	YAVAPAI	14 0110N 0010W 035
88	AMC402646	SILVER LINK 3	YAVAPAI	14 0110N 0010W 035
89	AMC402647	SILVER LINK 4	YAVAPAI	14 0110N 0010W 026
	AMC402647	SILVER LINK 4	YAVAPAI	14 0110N 0010W 035

ENTERED INTO COMPUTER SEP 02 2011

**United States Department of the Interior**  
**Bureau of Land Management**  
 LANDS/RECREATION & PLANNING  
 ONE N CENTRAL AVE  
 PHOENIX, AZ 85004 -2203  
 Phone: 602-417-9200

Receipt

No: 2411113

<b>Transaction #:</b> 2486457	
<b>Date of Transaction:</b> 08/22/2011	
CUSTOMER:	
NOR QUEST ARIZONA INC 1110 LOIS DR PRESCOTT, AZ 86301-5886 US	SEP 02 2011 <i>m</i>

LINE #	QTY	DESCRIPTION	REMARKS	UNIT PRICE	TOTAL
1	1.00	LOCATABLE MINERALS / MINING CLAIMS-NOT NEW-UNADJUD, ONE AUTH NO. ONLY / MINING CLAIM MONEY RECEIVED CASES: AMC383274/\$12460.00	MAINT FEE PYMNT (89) 2012	- n/a -	12460.00
<b>TOTAL:</b>					<b>\$12,460.00</b>

PAYMENT INFORMATION			
1	AMOUNT:	12460.00	POSTMARKED: N/A
	TYPE:	CHECK	RECEIVED: 08/22/2011
	CHECK NO:	1126	
	NAME:	CARSON, BLAIR 1110 LOIS DR PRESCOTT AZ 86301-5886 US	

REMARKS

This receipt was generated by the automated BLM Collections and Billing System and is a paper representation of a portion of the official electronic record contained therein.

AMC 383274

MAINTENANCE FEE PAYMENT

Claimant Name: NOR-QUEST ARIZONA INC.  
 Address: 1110 LOTS DRIVE  
 City: PRESCOTT State: AZ Zip: 86301  
 Telephone: 480-313-4533  
 E-mail address: BLAIR CARSON@GMAIL.COM  
 Signature: [Signature]

RECEIVED  
 PLM AZ STATE OFFICE  
 2010 AUG - 6 A 11: 38  
 PHOENIX, ARIZONA  
 BLM Date Stamp

ENTERED INTO COMPUTER  
 AUG 17 2010 PB Updated Address

Check here if this is a change of address.

LINE NO.	AMC NUMBER	CLAIM/SITE NAME	COUNTY RECORDER DATA (if available)	TWP	RNG	SEC
1	383274	Boom 4		100N	10W	02
2	383275	Boom 5		100N	10W	02
3	383276	Boom 6		100N	10W	02
4	383277	Boom 8		100N	10W	02
5	383278	Boom 9		100N	10W	02
6	383279	Boom 11		100N	10W	11
7	383280	Boom 12		100N	10W	11
8	383281	Boom 13		100N	10W	11
9	383282	KIKI 1		100N	10W	35
10	383283	KIKI 2		100N	10W	35

List additional claims on Form MCF114.

Bureau of Land Management  
 Arizona State Office  
 www.blm.gov/az/

No. of Claims: 17 x \$140 = 2,380.00  
 Check No: 00 Init. JC  
 Receipt No.: 2185583  
 For BLM Use Only

Form: MCF112  
 Revised July 2009

This form is available from the Arizona Department of Mines and Mineral Resources and may be reproduced.



United States Department of the Interior  
 Bureau of Land Management  
 LANDS/RECREATION & PLANNING  
 ONE N CENTRAL AVE  
 PHOENIX, AZ 85004 -2203  
 Phone:

Receipt

No: 2185583

<b>Transaction #:</b> 2255241		<b>ENTERED INTO COMPUTER</b>	
<b>Date of Transaction:</b> 08/06/2010		AUG 16 2010	
<b>CUSTOMER:</b>	NOR QUEST ARIZONA INC 1110 LOIS DR PRESCOTT, AZ 86301-5886 US		

LINE #	QTY	DESCRIPTION	REMARKS	UNIT PRICE	TOTAL
1	1.00	LOCATABLE MINERALS / MINING CLAIMS-NOT NEW-UNADJUD, ONE AUTH NO. ONLY / MINING CLAIM MONEY RECEIVED CASES: AMC383274/\$2380.00	MAINT (17) 2011	- n/a -	2380.00
<b>TOTAL:</b>					<b>\$2,380.00</b>

PAYMENT INFORMATION			
NOTE: Items will appear on credit card statement as "Bureau of Land Mgmt CO".			
1	AMOUNT:	2380.00	POSTMARKED: N/A
	TYPE:	CREDIT CARD	RECEIVED: 08/06/2010
	NAME:	NOR QUEST ARIZONA INC 1110 LOIS DR PRESCOTT AZ 86301-5886 US	
	CARD NO:	XXXXXXXXXXXX7922	AUTH CODE: 00054Z
	NAME ON CARD:	RAY B CARSON	
	EXPIRES:	08/2011	
	SIGNATURE:		

REMARKS

This receipt was generated by the automated BLM Collections and Billing System and is a paper representation of a portion of the official electronic record contained therein.

**DEPARTMENT OF THE INTERIOR  
BUREAU OF LAND MANAGEMENT  
MINING CLAIMS**

**(LIVE) Serial Register Page**

Run Date/Time: 08/17/2010 09:49 AM

Page 1 of

01 05-10-1872;017STAT0091;30USC26,28,34  
Case Type 384101: LODE CLAIM  
Claim Name: BOOM 4  
Commodity :  
Case Disposition: ACTIVE

Serial Number  
AMC383274  
Lead File Number  
AMC383274

Name & Address	Int Rel	% Interest
NOR-QUEST ARIZONA INC BOX 1085 WINTERHAVEN, CA 92283	CLAIMANT	0.0000000

Mer Twp	Rng	Sec	Quadrant	District/Field Office	County
14	0100N	0010W	002	SE HASSAYAMPA FIELD OFFICE	YAVAPAI

Act Date	Code	Action	Action Remarks	Receipt Number
04/02/2007	403	LOCATION DATE		
05/30/2007	395	RECORDATION NOTICE RECD	1	1501135
08/06/2010	682	MAINTENANCE FEE/\$140	2011	2185583
08/19/2009	682	MAINTENANCE FEE/\$140	2010	1981884
08/20/2008	582	MAINTENANCE FEE/\$125	2009	1766694
08/27/2007	582	MAINTENANCE FEE/\$125	2008	1553624
05/30/2007	484	LOCATION YEAR / MAINTENANCE	2007	1501135
12/26/2007	669	LAND STATUS CHECKED		
05/30/2007	501	ACCT ADV IN LEAD FILE	AMC383274;	

Line Nr Remarks

DEPARTMENT OF THE INTERIOR  
BUREAU OF LAND MANAGEMENT

MINING CLAIMS

MC Customer Information - With Serial No. and Claim Name

ACTIVE CLAIMS

Run Date: 08/17/2010 09:50 AM

Page 1 of

Admin State: AZ

Geo State: AZ

NOR-OUEST ARIZONA INC  
BOX 1085  
WINTERHAVEN, CA 9228

CUSTOMER ID: 2254736

<u>Serial No.</u>	<u>Claim Name/Number</u>	<u>Lead Serial No.</u>	<u>Disposition</u>
AMC383274	BOOM 4	AMC383274	ACTIVE
AMC383275	BOOM 5	AMC383274	ACTIVE
AMC383276	BOOM 6	AMC383274	ACTIVE
AMC383277	BOOM 8	AMC383274	ACTIVE
AMC383278	BOOM 9	AMC383274	ACTIVE
AMC383279	BOOM 11	AMC383274	ACTIVE
AMC383280	BOOM 12	AMC383274	ACTIVE
AMC383281	BOOM 13	AMC383274	ACTIVE
AMC383282	KIKI 1	AMC383274	ACTIVE
AMC383283	KIKI 2	AMC383274	ACTIVE
AMC383284	KIKI 3	AMC383274	ACTIVE
AMC383285	KIKI 4	AMC383274	ACTIVE
AMC383286	KIKI 5	AMC383274	ACTIVE
AMC383287	KIKI 6	AMC383274	ACTIVE
AMC383288	KIKI 7	AMC383274	ACTIVE
AMC383289	KIKI 8	AMC383274	ACTIVE
AMC383290	KIKI 9	AMC383274	ACTIVE

Number of ACTIVE cases: 17



# Customer Name Update Screen

## System ID:MC

Name: NOR-QUEST ARIZONA INC

Lookup

Proprietor #: 2254736

Renumber To:

Category: C - CORPORATION

Address: 1110 LOIS DR

City: PRESCOTT

State: AZ

Zip: 863015886

*Address Updated*  
**ENTERED INTO COMPUTER**

AUG 17 2010 *PB*

Save

Save/Override DataFlux

Delete

Renumber

Customer details successfully saved for Customer Id 2254736

**List of Proprietors**

NOR-QUEST ARIZONA INC[2254736], BOX 1085, , WINTERHAVEN, CA, 92283, C,

Select

Cancel

AMC 383274

Bureau of Land Management  
Arizona State Office  
1- North Central Ave. Suite 800  
Phoenix, Arizona 85004

August 12, 2009

Attention Accounts: Re Annual Filing Notice to hold Boom and Kiki claims.

Attached in a cheque in the amount of \_\_\$2380 USD, in payment of filing fees to Hold 17 Federal Mining Claims located in Yavapai County, Arizona as follows;

- AMC 383274 BOOM #4
- AMC383275 BOOM #5
- AMC383276 BOOM #6
- AMC383277 BOOM #8
- AMC383278 BOOM #9
- AMC383279 BOOM #11
- AMC383280 BOOM #12
- AMC383281 BOOM #13
- AMC383282 KIKI #1
- AMC383283 KIKI #2
- AMC383284 KIKI #3
- AMC383285 KIKI #4

RECEIVED  
BLMAZ STATE OFFICE  
2009 AUG 19 A 8:01  
PHOENIX, ARIZONA



AMC383286 KIKI #5

AMC383287 KIKI #6

AMC383288 KIKI #7

AMC383289 KIKI #8

AMC383290 KIKI #9

Please process this filing and advise me of receipt of fund and processing.

Thank you, Yours truly,

Stewart A Jackson, agent for Nor-Quest Arizona Inc.

P.O.Box 1085, Winterhaven, Ca. 92283-10085

Tel 604 721 1611, 760 572 2595, 250 756 0291



PHOENIX, ARIZONA

2009 AUG 19 A 8:01

RECEIVED  
BLM AZ STATE OFFICE

DEPARTMENT OF THE INTERIOR  
 BUREAU OF LAND MANAGEMENT  
 MINING CLAIMS  
 Customer Information - WITH Legal Description

ACTIVE CLAIMS

RECEIVED  
 BLM AZ STATE OFFICE

Run Date: 08/05/2009 12:50 PM

Page 1 of 1

Admin State: AZ  
 Geo State: AZ

2009 AUG 19 A 8:01

NOR-QUEST ARIZONA INC  
 BOX 1085  
 WINTERHAVEN, CA 92283

INT-REL: CLAIMANT

CUSTOMER ID: 2254736

PHOENIX, ARIZONA

<u>Serial No</u>	<u>Claim Name/Number</u>	<u>County</u>	<u>D</u>	<u>Claim Type</u>	<u>Last</u>		<u>Mr</u>	<u>Twn</u>	<u>Rng</u>	<u>Sec</u>	<u>Subdiv</u>
					<u>A Yr</u>	<u>Mc Loc Dt</u>					
AMC383274	BOOM 4	YAVAPAI	A	LODE CLAIM	2009	04/02/2007	14	0100N	0010W	002	SE
AMC383275	BOOM 5	YAVAPAI	A	LODE CLAIM	2009	04/01/2007	14	0100N	0010W	002	SE
AMC383276	BOOM 6	YAVAPAI	A	LODE CLAIM	2009	04/01/2007	14	0100N	0010W	002	SW
AMC383277	BOOM 8	YAVAPAI	A	LODE CLAIM	2009	04/01/2007	14	0100N	0010W	002	NE SE
AMC383278	BOOM 9	YAVAPAI	A	LODE CLAIM	2009	04/01/2007	14	0100N	0010W	002	NW
AMC383279	BOOM 11	YAVAPAI	A	LODE CLAIM	2009	04/03/2007	14	0100N	0010W	011	NE
AMC383280	BOOM 12	YAVAPAI	A	LODE CLAIM	2009	04/03/2007	14	0100N	0010W	011	NE
AMC383281	BOOM 13	YAVAPAI	A	LODE CLAIM	2009	04/01/2007	14	0100N	0010W	011	NW
AMC383282	KIKI 1	YAVAPAI	A	LODE CLAIM	2009	04/03/2007	14	0110N	0010W	035	SE
AMC383283	KIKI 2	YAVAPAI	A	LODE CLAIM	2009	04/03/2007	14	0110N	0010W	035	SE
AMC383284	KIKI 3	YAVAPAI	A	LODE CLAIM	2009	04/03/2007	14	0100N	0010W	002	NE
AMC383285	KIKI 4	YAVAPAI	A	LODE CLAIM	2009	04/03/2007	14	0100N	0010W	002	NE
AMC383286	KIKI 5	YAVAPAI	A	LODE CLAIM	2009	04/02/2007	14	0100N	0010W	002	NE
AMC383287	KIKI 6	YAVAPAI	A	LODE CLAIM	2009	04/02/2007	14	0100N	0010W	002	NE
AMC383288	KIKI 7	YAVAPAI	A	LODE CLAIM	2009	04/01/2007	14	0100N	0010W	002	SE
AMC383289	KIKI 8	YAVAPAI	A	LODE CLAIM	2009	04/01/2007	14	0100N	0010W	011	NW
AMC383290	KIKI 9	YAVAPAI	A	LODE CLAIM	2009	04/01/2007	14	0100N	0010W	011	NW

NO WARRANTY IS MADE BY BLM  
 FOR USE OF THE DATA FOR  
 PURPOSES NOT INTENDED BY BLM

United States Department of the Interior  
 Bureau of Land Management  
 BUSINESS & SUPPORT SVCS DIV  
 ONE N CENTRAL AVE SUITE 800  
 PHOENIX, AZ 85004 -4427  
 Phone: (602) 417-9200

Receipt

No: 1553624

Transaction #: 1605184	
Date of Transaction: 08/27/2007	
CUSTOMER:	STEWART A JACKSON PO BOX 1085 WINTERHAVEN, CA 92283

RECEIVED  
 BLM AZ STATE OFFICE  
 2008 AUG 29 P 12:30  
 PHOENIX, ARIZONA

LINE #	QTY	DESCRIPTION	REMARKS	UNIT PRICE	TOTAL
1	1.00	LOCATABLE MINERALS / MINING CLAIMS-NOT NEW-UNADJUD, ONE AUTH NO. ONLY / MINING CLAIM MONEY RECEIVED (455) CASES: AMC383274/\$2125.00	MAINT 2008 (17)	- n/a -	2125.00
<b>TOTAL:</b>					<b>\$2,125.00</b>

PAYMENT INFORMATION					
1	AMOUNT:	\$2,125.00	POSTMARKED:	N/A	
	TYPE:	CHECK	RECEIVED:	08/27/2007	
	CHECK NO:	1302			
	NAME:	JACKSON, STEWART A PO BOX 1085 WINTERHAVEN CA 92283			

REMARKS

This receipt was generated by the automated BLM Collections and Billing System and is a paper representation of a portion of the official electronic record contained therein.

CORRECTION OF MAPS  
 FOR BOOM 11, BOOM 12, KIKI 1, KIKI 2



**United States Department of the Interior**  
**Bureau of Land Management**  
 BUSINESS & SUPPORT SVCS DIV  
 ONE N CENTRAL AVE SUITE 800  
 PHOENIX, AZ 85004 -4427  
 Phone: (602) 417-9200

Receipt

No: 1981884

<b>Transaction #:</b> 2045936	
<b>Date of Transaction:</b> 08/19/2009	
<b>CUSTOMER:</b>	STEWART A JACKSON PO BOX 1085 WINTERHAVEN,CA 92283-1085 US

LINE #	QTY	DESCRIPTION	REMARKS	UNIT PRICE	TOTAL
1	1.00	LOCATABLE MINERALS / MINING CLAIMS-NOT NEW-UNADJUD,ONE AUTH NO. ONLY / MINING CLAIM MONEY RECEIVED <b>CASES: AMC383274/\$2380.00</b>	MAINT 2010	- n/a -	2380.00
<b>TOTAL:</b>					<b>\$2,380.00</b>

PAYMENT INFORMATION					
1	AMOUNT:	2380.00	POSTMARKED:	08/13/2009	
	TYPE:	CHECK	RECEIVED:	08/19/2009	
	CHECK NO:	006			
	NAME:	JACKSON, STEWART A PO BOX 1085 WINTERHAVEN CA 92283-1085 US			

REMARKS

This receipt was generated by the automated BLM Collections and Billing System and is a paper representation of a portion of the official electronic record contained therein.

Amc 383274

BUREAU OF LAND MANAGEMENT, ACCOUNTS  
One North Central Ave Suite 800  
Phoenix, Az. 85004-4427

*August 10 2008*  
*[Signatures]*

Attention Accounts:

Re: Annual Maintenance Fees Federal Mining Claims

Attached is a cheque in the amount of \$2125, numbered 1302, Chase Manhattan Bank, in payment of Annual Maintenance Fees for 17 Federal Mining Claims located in Yavapai County, Arizona, as follows:

- AMC 383274
- AMC 383275
- AMC 383276
- AMC 383277
- AMC 383278
- AMC 383279
- AMC 383280
- AMC 383281
- AMC 383282
- AMC 383283
- AMC 383284
- AMC 383285
- AMC 383286
- AMC 383287
- AMC 383288
- AMC 383289
- AMC 383290

PAYABLE IN U.S. DOLLARS THROUGH BANK OF MONTREAL, 430 PARK AVE., NEW YORK, NY

STEWART JACKSON  
P.O. BOX 1085  
WINTERHAVEN, CA, U.S.A., 92283-1085  
(760) 572-2595

1-251/260

DATE 10 08 2008  
D D M M Y Y Y Y

PAY TO THE ORDER OF Bureau of Land Management \$ 2125.00  
Two thousand one hundred twenty five

BMO Bank of Montreal  
VANCOUVER MAIN OFFICE TEL: (604) 665-2643  
FIRST BANK TOWER, 595 BURRARD ST.  
VANCOUVER, B.C. V7X 1L7 00040-001

U.S. FUNDS  
U.S. DOLLAR ACCOUNT

MEMO Annual Maintenance Fee  
AMC No 383274 thru AMC 383290

Security features included. Details on back.

1302

Please process these claims and advise me of receipt of funds and processing.

Thank you.

Yours truly,

Stewart A Jackson, for Nor-Quest Arizona Inc.  
P.O. Box 1085, Winterhaven, Ca. 92283-1085  
Telephone 604 721 1611, 760 572 2595.

*[Signature]*  
*[Signature]*  
*August 12 2008*

ENTERED INTO COMPUTER

AUG 26 2008 PB



United States Department of the Interior  
 Bureau of Land Management  
 BUSINESS & SUPPORT SVCS DIV  
 ONE N CENTRAL AVE SUITE 800  
 PHOENIX, AZ 85004 -4427  
 Phone: (602) 417-9200

Receipt

No: 1766694

Transaction #: 1824312	
Date of Transaction: 08/20/2008	
CUSTOMER:	STEWART A JACKSON PO BOX 1085 WINTERHAVEN, CA 92283

**ENTERED INTO COMPUTER**  
 AUG 26 2008 PB + VERIFIED

LINE #	QTY	DESCRIPTION	REMARKS	UNIT PRICE	TOTAL
1	1.00	LOCATABLE MINERALS / MINING CLAIMS-NOT NEW-UNADJUD, ONE AUTH NO. ONLY / MINING CLAIM MONEY RECEIVED (455) CASES: AMC383274/\$2125.00	MAINT 2009	- n/a -	2125.00
<b>TOTAL:</b>					<b>\$2,125.00</b>

PAYMENT INFORMATION					
1	AMOUNT:	\$2,125.00	POSTMARKED:	8/13/08 0:00	
	TYPE:	CHECK	RECEIVED:	08/20/2008	
	CHECK NO:	537			
	NAME:	JACKSON, STEWART PO BOX 1085 WINTERHAVEN CA 92283			

REMARKS

This receipt was generated by the automated BLM Collections and Billing System and is a paper representation of a portion of the official electronic record contained therein.

AMC 383274

BUREAU OF LAND MANAGEMENT, ACCOUNTS  
One North Central Ave Suite 800  
Phoenix, Az. 85004-4427

*August 22, 2007*

Attention Accounts:

Re: Annual Maintenance Fees Federal Mining Claims


Attached is a cheque in the amount of \$2125, numbered 1302, Chase Manhattan Bank, in payment of Annual Maintenance Fees for 17 Federal Mining Claims located in Yavapai County, Arizona, as follows:

- AMC 383274
- AMC 383275
- AMC 383276
- AMC 383277
- AMC 383278
- AMC 383279
- AMC 383280
- AMC 383281
- AMC 383282
- AMC 383283
- AMC 383284
- AMC 383285
- AMC 383286
- AMC 383287
- AMC 383288
- AMC 383289
- AMC 383290

Please process these claims and advise me of receipt of funds and processing. ‘

Thank you.

Yours truly,



Stewart A Jackson, for Nor-Quest Arizona Inc.  
P.O. Box 1085, Winterhaven, Ca. 92283-1085  
Telephone 604 721 1611, 760 572 2595.

PHOENIX, ARIZONA

2007 AUG 27 10:04

RECEIVED  
B.L.M. AZ STATE OFFICE

United States Department of the Interior  
 Bureau of Land Management  
 BUSINESS & SUPPORT SVCS DIV  
 ONE N CENTRAL AVE SUITE 800  
 PHOENIX, AZ 85004 -4427  
 Phone: (602) 417-9200

Receipt

No:

1553624

Transaction #: 1605184		<b>ENTERED INTO COMPUTER</b>
Date of Transaction: 08/27/2007		
CUSTOMER:	STEWART A JACKSON PO BOX 1085 WINTERHAVEN, CA 92283	SEP 05 2007 <i>PB</i> & VERIFIED

LINE #	QTY	DESCRIPTION	REMARKS	UNIT PRICE	TOTAL
1	1.00	LOCATABLE MINERALS / MINING CLAIMS-NOT NEW-UNADJUD, ONE AUTH NO. ONLY / MINING CLAIM MONEY RECEIVED (455) CASES: AMC383274/\$2125.00	MAINT 2008 (17)	- n/a -	2125.00
<b>TOTAL:</b>					<b>\$2,125.00</b>

PAYMENT INFORMATION					
1	AMOUNT:	\$2,125.00	POSTMARKED:	N/A	
	TYPE:	CHECK	RECEIVED:	08/27/2007	
	CHECK NO:	1302			
	NAME:	JACKSON, STEWART A PO BOX 1085 WINTERHAVEN CA 92283			

REMARKS

This receipt was generated by the automated BLM Collections and Billing System and is a paper representation of a portion of the official electronic record contained therein.

**NOTICE!!**

**These documents have been scanned!**

**Do not place un-scanned documents beneath this notice!**

**Do not remove this notice from this file!**

GPO Jacket No. 560-102  
Print Order 61540  
Rise Business Services, LLC  
Job=AZ15 5/28/2019



Box Number= AZ15090



Claim Begin-End: AMC383274-AMC383290

**5 Miscellaneous**



AZ15090-11

AMC381882-AMC383274

Bureau of Land Management  
1 North Central Avenue,  
Phoenix, Arizona 85004

May 22, 2007

via Express Mail Canada Post.


Dear Sir or Madam.:

Enclosed are the location notices for 17 claims designated BOOM 4,5,6,8,9,11,12,13., and KIKI 1,2,3,4,5,6,7,8,9. Attached also is a cheque for \$2890 for recording fees of \$170 per claim. These claims are located on behalf of Nor-Quest Arizona Inc. % Stewart A. Jackson, PO Box 1085, Winterhaven, California 92283-1085.

Please record and return to me at the above address. Thank you.

Yours truly,

Nor-Quest Arizona Inc.



Per Stewart A. Jackson, Agent.  
PO Box 1085  
Winterhaven, Ca. 92283-1085  
Telephone 760 572 2595  
Email [stu4me@hotmail.com](mailto:stu4me@hotmail.com)  
Cell 604 721 1611

RECEIVED  
B.L.M. AZ STATE OFFICE  
2007 MAY 30 A 10: 33  
PHOENIX, ARIZONA

AMC 383290



Stu Jackson  
<stu4me@hotmail.com>  
01/03/2008 06:58 PM

To <thomas\_reitmeyer@blm.gov>  
cc  
bcc  
Subject RE: Mining Claims

Dear Mr. Reitmeyer. I am planning to be in the BLM office tomorrow morning Jan 4th to clarify and correct the problems on these claim filings. I do not have my originals file with me and presume that we can work with the maps from the adjoining claims to rectify any deficiencies.

Stewart A Jackson. My cellular contact is 604 721 1611.

- > Subject: Mining Claims
- > To: stu4me@hotmail.com
- > From: Thomas\_Reitmeyer@blm.gov
- > Date: Wed, 26 Dec 2007 09:13:43 -0700
- >
- >
- > Dear Mr Jackson:
- >
- > On May 30, 2007 the Bureau of Land Management, Arizona State Office
- > received seventeen mining claims filed on behalf of Nor-Quest Arizona, Inc.
- > The claims are BOOM 4,5,6,8,9,11,12,13, and KIKI 1,2,3,4,5,6,7,8,9. The
- > agent listed is Brian R. Corn. We have reviewed the filing in Minerals
- > Adjudication and noticed some problems. The Lead Case File Number is AMC
- > 383274. The claims are located in T. 10 N., R. 1 W., Sections 2 and 11
- > and T. 11 N., R. 1 W., Sec 35. This is an unsurveyed area within the
- > Prescott National Forest. No maps were supplied for BOOM 11, 12, KIKI 1
- > and 2. The maps supplied for the other claims indicate that perhaps
- > section 2 is a short section. The BLM protracted records do not reflect
- > that it is. The following mining claims should be amended to better define
- > their location:
- > BOOM 6 description is SW sec 2, the map shows SE sec 2
- > BOOM 8 description is NE, SE sec 2, the map shows NE sec 11
- > BOOM 9 description is NW sec 2, the map shows SE sec 2, NE, NW sec 11
- > KIKI 3 description is NE sec 2, the map shows NE sec 2 and SE sec 35
- > KIKI 4 description is NE sec 2, the map shows NE sec 2 and SE sec 35
- > KIKI 8 description is NW sec 11, the map shows NE, NW sec 11
- > KIKI 9 description is NW sec 11, the map shows NE, NW sec 11
- >
- > Please direct the missing maps to my attention. If this message should be
- > directed to Mr. Corn or someone else please let me know. Thank you, Tom
- > Reitmeyer
- >

*Tina gave him MTP*

Thomas  
Reitmeyer/AZSO/AZ/BLM/D  
OI

12/26/2007 09:13 AM

To stu4me@hotmail.com

cc

bcc

Subject Mining Claims

Dear Mr Jackson:

On May 30, 2007 the Bureau of Land Management, Arizona State Office received seventeen mining claims filed on behalf of Nor-Quest Arizona, Inc. The claims are BOOM 4,5,6,8,9,11,12,13, and KIKI 1,2,3,4,5,6,7,8,9. The agent listed is Brian R. Corn. We have reviewed the filing in Minerals Adjudication and noticed some problems. The Lead Case File Number is AMC 383274. The claims are located in T. 10 N., R. 1 W., Sections 2 and 11 and T. 11 N., R. 1 W., Sec 35. This is an unsurveyed area within the Prescott National Forest. No maps were supplied for BOOM 11, 12, KIKI 1 and 2. The maps supplied for the other claims indicate that perhaps section 2 is a short section. The BLM protracted records do not reflect that it is. The following mining claims should be amended to better define their location:

BOOM 6 description is SW sec 2, the map shows SE sec 2

BOOM 8 description is NE, SE sec 2, the map shows NE sec 11

BOOM 9 description is NW sec 2, the map shows SE sec 2, NE, NW sec 11

KIKI 3 description is NE sec 2, the map shows NE sec 2 and SE sec 35

KIKI 4 description is NE sec 2, the map shows NE sec 2 and SE sec 35

KIKI 8 description is NW sec 11, the map shows NE, NW sec 11

KIKI 9 description is NW sec 11, the map shows NE, NW sec 11

Please direct the missing maps to my attention. If this message should be directed to Mr. Corn or someone else please let me know. Thank you, Tom Reitmeyer

**NOTICE!!**

**These documents have been scanned!**

**Do not place un-scanned documents beneath this notice!**

**Do not remove this notice from this file!**

GPO Jacket No. 560-102  
Print Order 61540  
Rise Business Services, LLC  
Job=AZ15 5/28/2019



Box Number= AZ15090



Claim Begin-End: AMC383274-AMC383290

**6 Location Notices-Amendments and Supporting Documents**



AZ15090-11

AMC381882-AMC383274



MINING CLAIM STATUS REPORT

Data Entry Entered Based upon LLD  
MTP CHECKED BY   
GEO CHECKED BY

DATA ENTRY \_\_\_\_\_

LEAD SERIAL NO. AMC 383274 THROUGH AMC 383290

# <u>17</u> LODE	LOCATION FEE @ \$30 =	\$ <u>570 -</u>
# _____ PLACER	PROCESSING FEE @ \$15 =	\$ <u>255 -</u>
# _____ ASSOCIATION PL	MAINTENANCE FEE @ \$125 =	\$ <u>2125 -</u>
# _____ MILL SITE	OVERAGE	\$ _____
# _____ TUNNEL SITE	SHORTAGE	\$ _____
	OTHER FEES	\$ _____
ENOUGH LOCATORS	TOTAL	\$ <u>2890.00 - ok</u>
YES [ ] NO [ ]		

OVER-THE-COUNTER [ ] MAIL  TIMELY FILED: YES  NO [ ]

LEGAL DESCRIPTION: T 10N R 1W SEC 2, 11  
 T 11N R 1W SEC 35  
 T \_\_\_\_\_ R \_\_\_\_\_ SEC \_\_\_\_\_  
 T \_\_\_\_\_ R \_\_\_\_\_ SEC \_\_\_\_\_

BLM [ ] FOREST SERVICE  prescott SUBJ TO PL 359: YES [ ] NO [ ]

WILDERNESS AREA: NO  YES [ ] \_\_\_\_\_

SPLIT ESTATE: SX [ ] PX [ ] SRHA [ ] OTHER [ ] \_\_\_\_\_ N/A [ ]  
 PROPER NOTICE FILED IF LOCATED ON SRHA LANDS-YES [ ] NO [ ] N/A [ ]

RECONVEYED MINERALS ON BLM LANDS REQUIRE OPENING ORDERS  
 FROM 1944 TO 1993. OPEN TO ENTRY ON: \_\_\_\_\_ N/A [ ]

COMMENTS/STATUS: VOID [ ] PARTIALLY VOID  PVT MINERALS [ ]  
 WITHDRAWN LANDS [ ] OTHER [ ] most of the claims overlap pmc

No maps for Boom 11, 12, Kiki 1, 2

	LLD	map
<u>Kiki 3</u>	<u>NE 2</u>	<u>SE 35</u>
<u>4</u>	<u>NE 2</u>	<u>SE 35</u>
<u>8</u>	<u>NW-11</u>	<u>NE, NW-11</u>
<u>9</u>	<u>NW-11</u>	<u>NE, NW-11</u>
<u>Boom 6</u>	<u>SW-2</u>	<u>SE-2</u>
<u>8</u>	<u>SE, NE 2</u>	<u>NE-11</u>

Claimant acknowledges that portions of the following claim(s) site(s) may be void or voidable. 9 NW-2 SE-2, NE, NW-11

Signature of claimant \_\_\_\_\_

See Email attached.

FINAL ADJUDICATION (TR) DATE 12-26-07

# NOTICE OF MINING CLAIM LOCATION

(Lode)

NOTICE IS HEREBY GIVEN that the **Boom 4** lode mining claim has been located by *Brian F. Lorn* acting as agent for *NORTHWEST ARIZONA INC. IN CARE OF WORLD VENTURES INC., PO BOX 1085 WINTERHAVEN CALIFORNIA 92283*

The general course of this claim is South 75 East and it is situated in the Peck Mining District of Yavapai County, Arizona.

This claim is 950 feet in length and 600 feet in width. The monument on which this notice is posted is 10 foot from one end center of the claim and 940 foot from the other. The claim boundaries are marked on the ground by six white pipe monuments or stone mounds. These monuments are located one at each corner of the claim and one at each end center. The location monument on which this notice is posed is situated within Section 2, Township 10 North, Range 1 West G&SR B&M, Arizona. The claim lies in an unsurveyed township.

This claim encompasses portions of the SE quarter or quarters of the section.

This claim is a relocation of the Boom 4 previously recorded with the Yavapai County Recorder Book and Page 1537-386 and filed with the Arizona Office of the BLM as AMC 192848.

The Northwest Corner of the claim is 0 feet East of U.S.G.S. Benchmark 7016.

The locality of this claim is shown on the map on the reverse of this Notice.

Dated and posted on the ground this *2* day of *April 2007*

Locator:

*Brian Lorn*  
*8425 Desert Steppes*  
*Tucson Az*  
*85910*

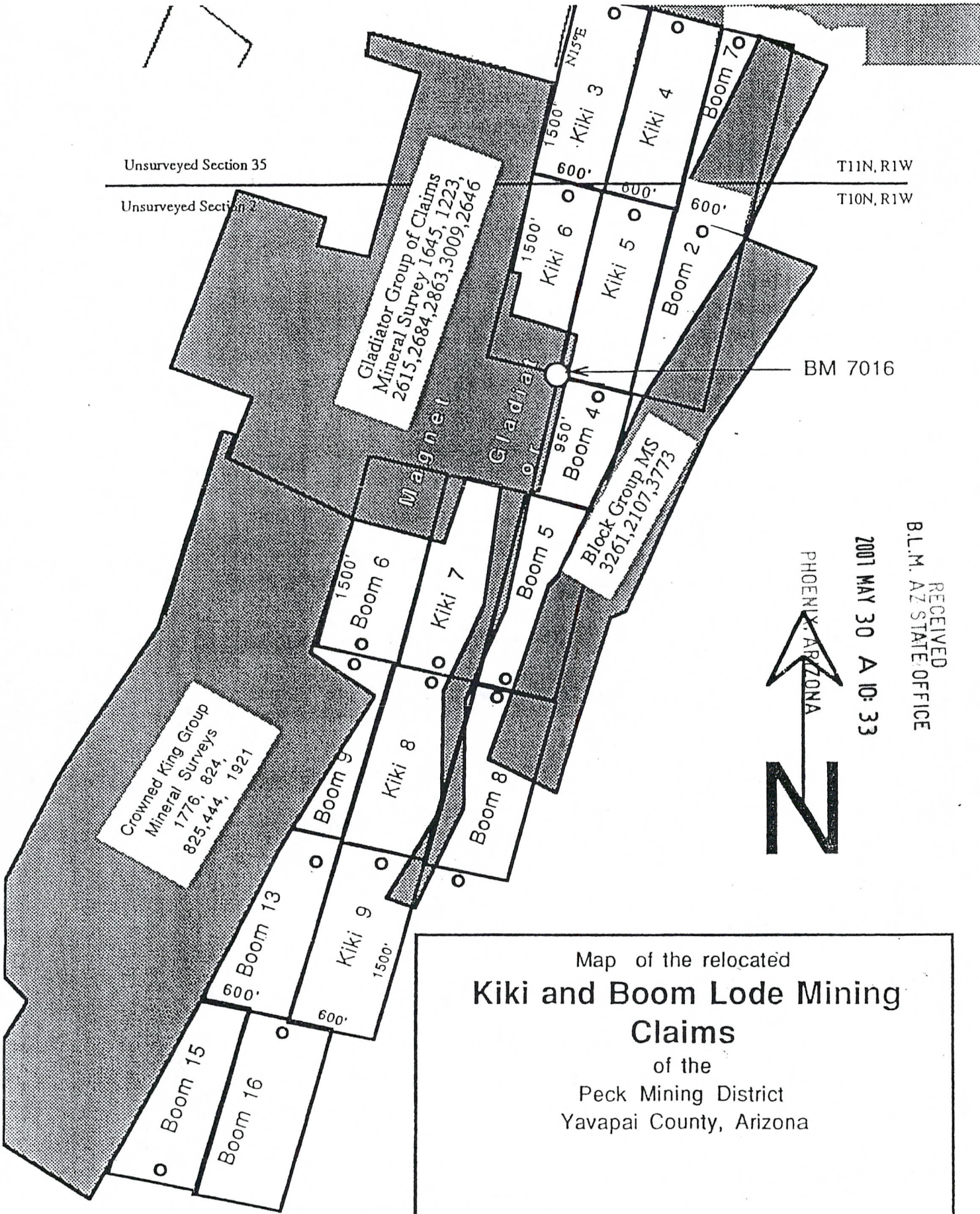
Witness

PHOENIX, ARIZONA

2007 MAY 30 A 10:33

RECEIVED  
B.L.M. AZ STATE OFFICE

AMC 383274



Unserved Section 35  
 Unserved Section 2

T11N, R1W  
 T10N, R1W

Gladiator Group of Claims  
 Mineral Survey 1645, 1223,  
 2615, 2684, 2863, 3009, 2646

Crowned King Group  
 Mineral Surveys  
 1776, 824,  
 825, 444, 1921

Block Group MS  
 3261, 2107, 3773

BM 7016



RECEIVED  
 B.L.M. AZ STATE OFFICE  
 2001 MAY 30 A 10: 33

Map of the relocated  
**Kiki and Boom Lode Mining  
 Claims**

of the  
 Peck Mining District  
 Yavapai County, Arizona

Scale 1inch =100 feet

# NOTICE OF MINING CLAIM LOCATION

(Lode)

NOTICE IS HEREBY GIVEN that the **Boom 5** lode mining claim has been located by **Brian F. Corn** acting as agent for **NORTHWEST ARIZONA INC., CARE OF WORLD VENTURES INC., PO BOX 1085 WINTERHAVEN CALIFORNIA 92283**

The general course of this claim is South 75 East and it is situated in the Peck Mining District of Yavapai County, Arizona.

This claim is 1500 feet in length and 600 feet in width. The monument on which this notice is posted is 10 foot from one end center of the claim and 1490 foot from the other. The claim boundaries are marked on the ground by six white pipe monuments or stone mounds. These monuments are located one at each corner of the claim and one at each end center. The location monument on which this notice is posed is situated within Section 2, Township 10 North, Range 1 West G&SR B&M, Arizona. The claim lies in an unsurveyed township.

This claim encompasses portions of the SE quarter or quarters of the section.

This claim is a relocation of the Boom 5 previously recorded with the Yavapai County Recorder Book and Page 1537-389 and filed with the Arizona Office of the BLM as AMC 192849.

The Northeast corner of the claim is 950 feet S15°W of U.S.G.S. Benchmark 7016.

The locality of this claim is shown on the map on the reverse of this Notice.

Dated and posted on the ground this 7 day of April 2007

Locator:

*Brian Corn*  
*8425 Desert Steppes*  
*Tucson AZ*  
*85710*

Witness

PHOENIX, ARIZONA

2007 MAY 30 A 10: 32

RECEIVED  
B.L.M. AZ STATE OFFICE

AMC 383275

Unsurveyed Section 35

Unsurveyed Section 2

T11N,R1W

T10N,R1W

Gladiator Group of Claims  
Mineral Survey 1645, 1223,  
2615, 2684, 2863, 3009, 2646

BM 7016

Block Group MS  
3261, 2107, 3773

Crowned King Group  
Mineral Surveys  
1776, 824,  
825, 444, 1921

PHOENIX, ARIZONA

2001 MAY 30 A 10: 32

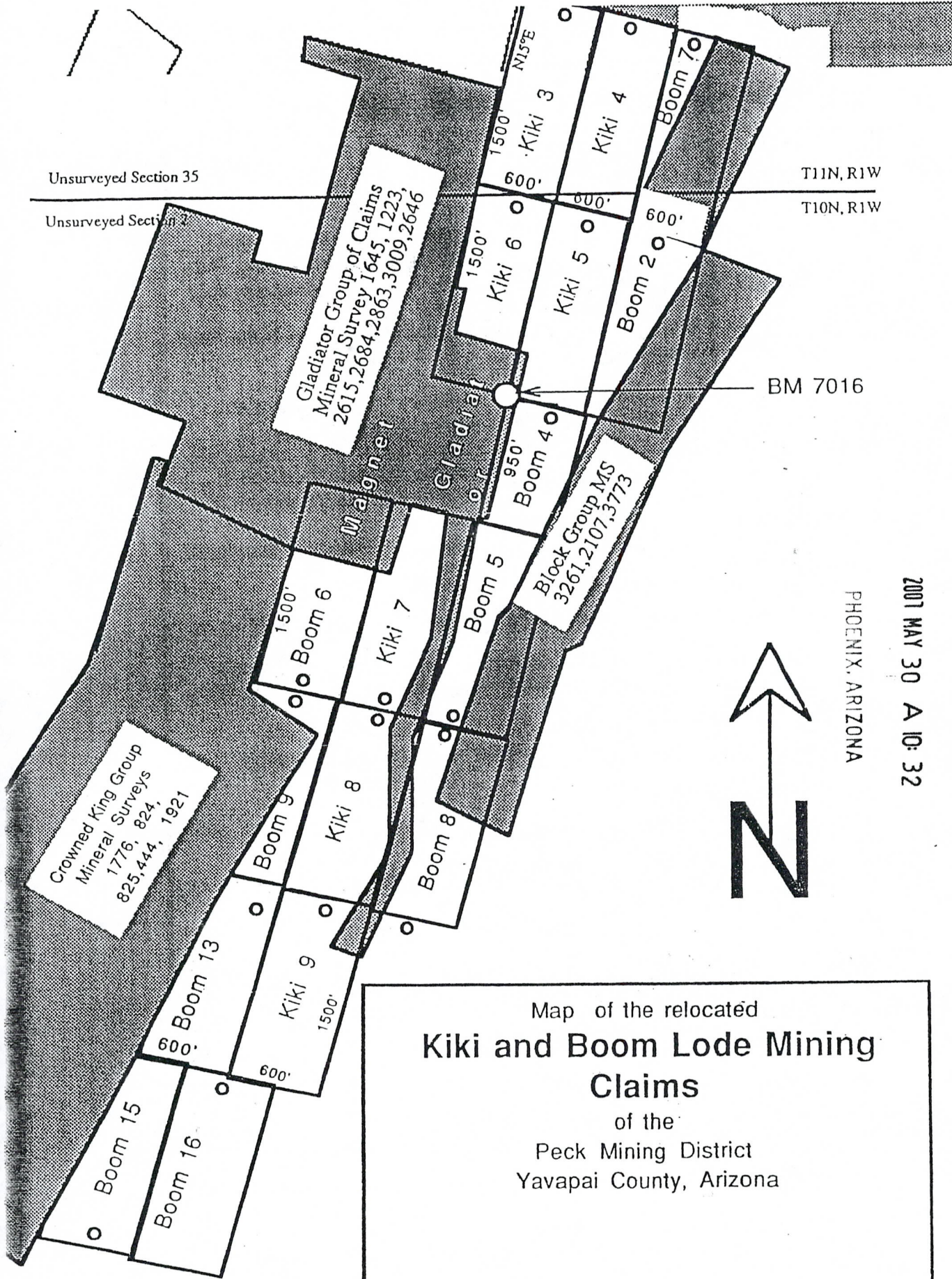
RECEIVED  
B.L.M. AZ STATE OFFICE



# Map of the relocated Kiki and Boom Lode Mining Claims

of the  
Peck Mining District  
Yavapai County, Arizona

Scale 1 inch = 100 feet



# NOTICE OF MINING CLAIM LOCATION

(Lode)

NOTICE IS HEREBY GIVEN that the **Boom 6** lode mining claim has been located by *Brian F. Corn, acting as agent for, Northwest Arizona Inc, care of World Ventures Inc., P.O. Box 1085, Winter Haven, California 92283*

The general course of this claim is South 75 East and it is situated in the Peck Mining District of Yavapai County, Arizona.

This claim is 1500 feet in length and 600 feet in width. The monument on which this notice is posted is 10 foot from one end center of the claim and 1490 foot from the other. The claim boundaries are marked on the ground by six white pipe monuments or stone mounds. These monuments are located one at each corner of the claim and one at each end center. The location monument on which this notice is posed is situated within **Section 2, Township 10 North, Range 1 West G&SR B&M, Arizona.** The claim lies in an unsurveyed township.

This claim encompasses portions of the SW quarter or quarters of the section.

This claim is a relocation of the **Boom 6** previously recorded with the Yavapai County Recorder Book and Page 1537-392 and filed with the Arizona Office of the BLM as AMC 192850.

The NE corner of this claim is 950 ft. S15°W & 600 ft N75°W of U.S.G.S. Benchmark 7016.

The locality of this claim is shown on the map on the reverse of this Notice.

Dated and posted on the ground this 6 day of *April 2007*

Locator:

*Brian Corn*  
*8425 Desert Steppes*  
*Tucson Az*  
*85710*

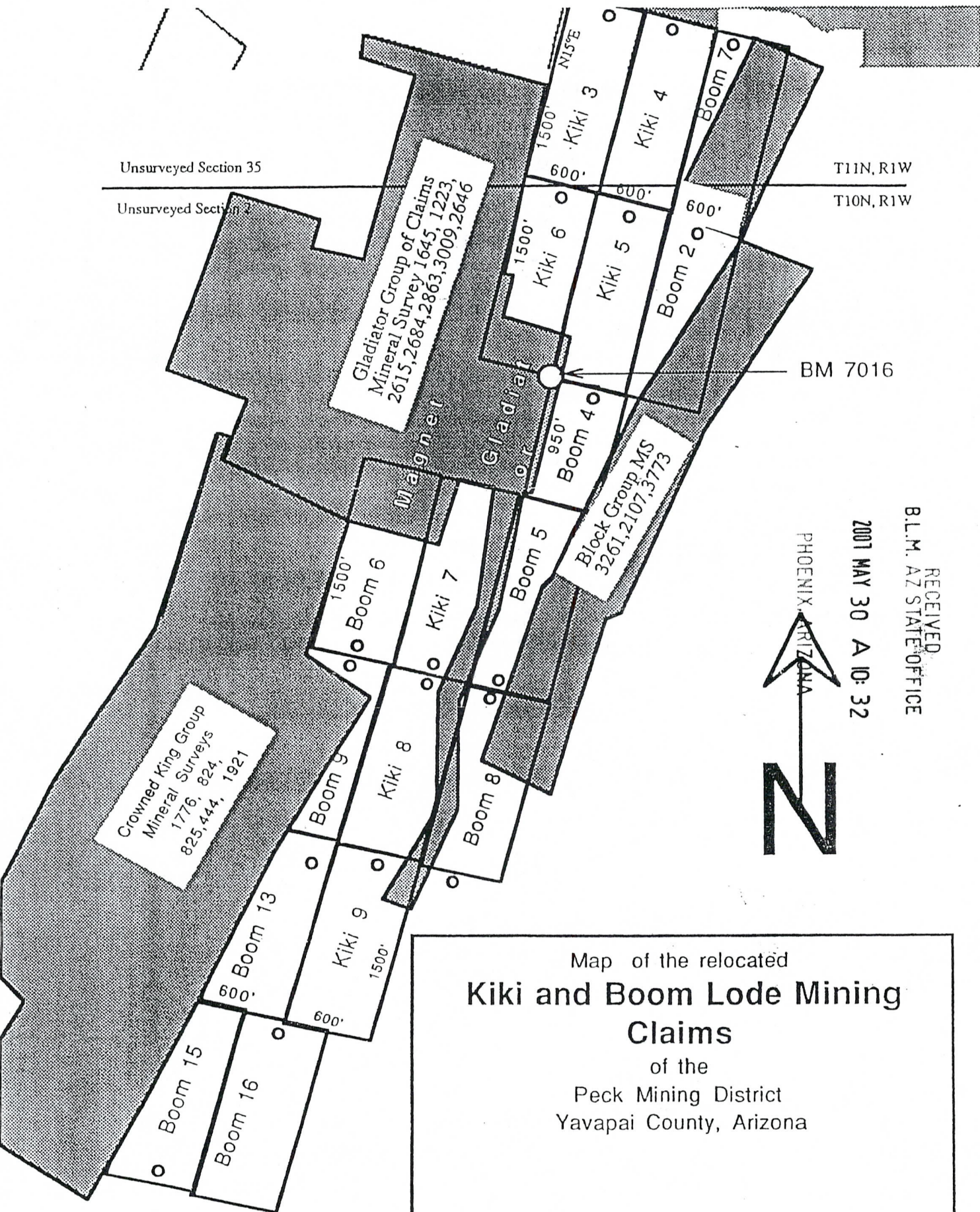
Witness

PHOENIX, ARIZONA

2007 MAY 30 A 10:32

RECEIVED  
B.L.M. AZ STATE OFFICE

AMC 383276



Unsurveyed Section 35

Unsurveyed Section 2

T11N,R1W

T10N,R1W

Gladiator Group of Claims  
 Mineral Survey 1645, 1223,  
 2615, 2684, 2863, 3009, 2646

Crowned King Group  
 Mineral Surveys  
 1776, 824,  
 825, 444, 1921

Block Group MS  
 3261, 2107, 3773

BM 7016



2007 MAY 30 A 10: 32

RECEIVED  
 B.L.M. AZ STATE OFFICE

Map of the relocated  
**Kiki and Boom Lode Mining  
 Claims**

of the  
 Peck Mining District  
 Yavapai County, Arizona

Scale 1 inch = 100 feet

# NOTICE OF MINING CLAIM LOCATION

(Lode)

NOTICE IS HEREBY GIVEN that the **Boom 8** lode mining claim has been located by *Brian F. Corn, acting as agent for, Northwest Arizona Inc., care of World Ventures Inc., P.O. Box 1085 Winterhaven California 92283*

The general course of this claim is **South 75 East** and it is situated in the Peck Mining District of Yavapai County, Arizona.

This claim is **1500** feet in length and **600** feet in width. The monument on which this notice is posted is from one end center of the claim and from the other. The claim boundaries are marked on the ground by six white pipe monuments or stone mounds. These monuments are located one at each corner of the claim and one at each end center. The location monument on which this notice is posed is situated within **Section 2, G&SR B&M, Arizona**. The claim lies in an unsurveyed township.

This claim encompasses portions of the **SE & NE** quarter or quarters of the section.

The Northeast corner of the claim is **600 ft East** and **2450 ft South** of U.S.G.S. Benchmark 7016.

The locality of this claim is shown on the map on the reverse of this Notice.

Dated and posted on the ground this 1 day of April 2007

Locator:

Witness

*Brian Corn*  
*8425 Desert Steppes*  
*Tucson Az*  
*85710*

PHOENIX, ARIZONA

2007 MAY 30 A 10: 32

RECEIVED  
B.L.M. AZ STATE OFFICE

AMC 383277



Unsurveyed Section 35

Unsurveyed Section 36

T11N, R1W

T10N, R1W

Gladiator Group of Claims  
Mineral Survey 1645, 1223,  
2615, 2684, 2863, 3009, 2646

Magnet  
Gladiator

Block Group MS  
3261, 2107, 3773

Crowned King Group  
Mineral Surveys  
1776, 824,  
825, 444, 1921

BM 7016

PHOENIX ARIZONA

2001 MAY 30 A 10:32

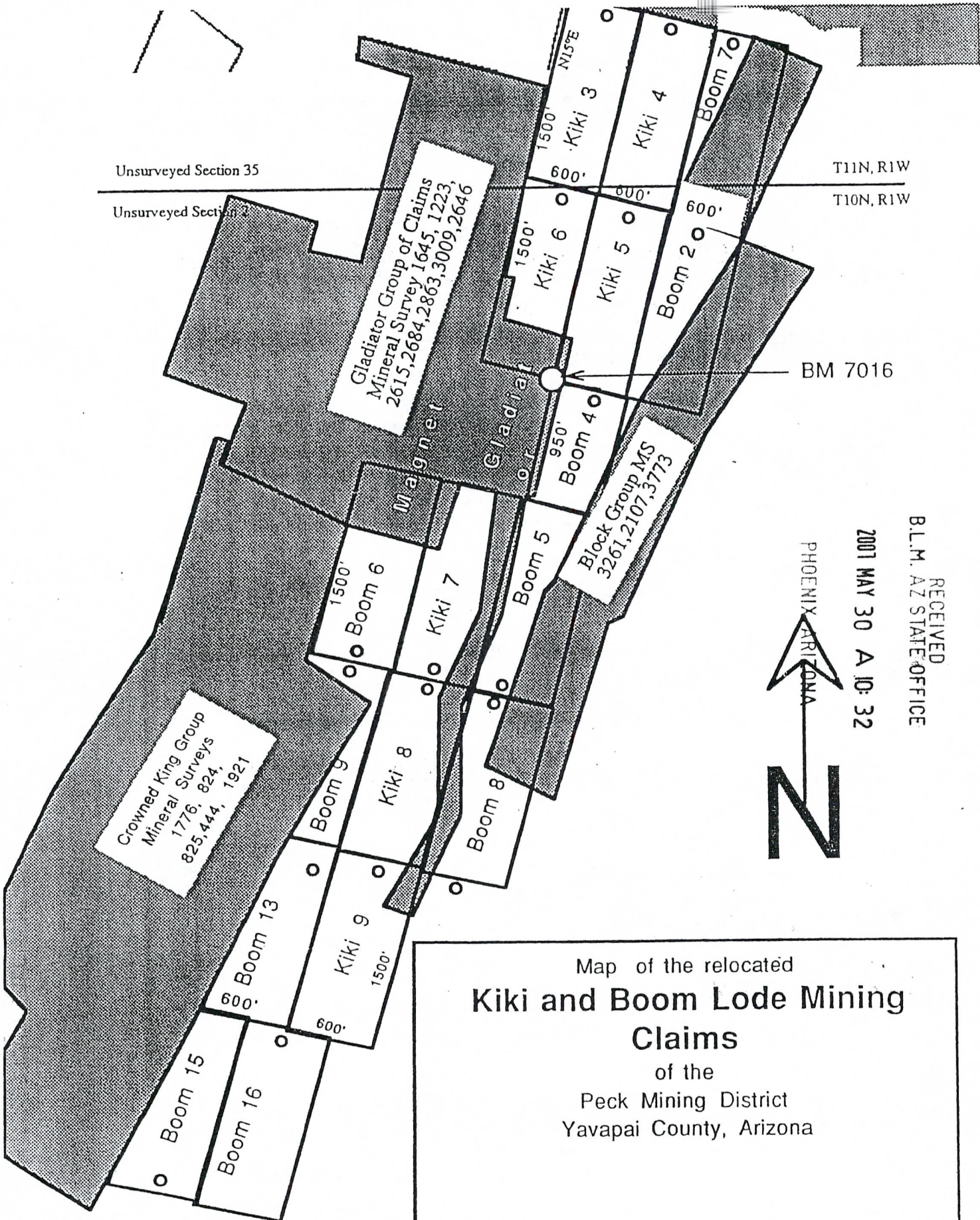
RECEIVED  
B.L.M. AZ STATE OFFICE



# Map of the relocated Kiki and Boom Lode Mining Claims

of the  
Peck Mining District  
Yavapai County, Arizona

Scale 1 inch = 100 feet



# NOTICE OF MINING CLAIM LOCATION

(Lode)

NOTICE IS HEREBY GIVEN that the **Boom 9** lode mining claim has been located by *Brian F. Corn, acting as agent for, North West Arizona Inc., care of World Ventures Inc., PO Box 1085 Winter Haven, California 92283*

The general course of this claim is South 75 East and it is situated in the Peck Mining District of Yavapai County, Arizona.

This claim is 1500 feet in length and 600 feet in width. The monument on which this notice is posted is 10 foot from one end center of the claim and 1490 foot from the other. The claim boundaries are marked on the ground by six white pipe monuments or stone mounds. These monuments are located one at each corner of the claim and one at each end center. The location monument on which this notice is posed is situated within Section 2, Township 10 North, Range 1 West G&SR B&M, Arizona. The claim lies in an unsurveyed township.

This claim encompasses portions of the NW quarter or quarters of the section.

This claim is a relocation of the Boom 9 previously recorded with the Yavapai County Recorder Book and Page 1537-401 and filed with the Arizona Office of the BLM as AMC 192853.

The NE corner of this claim is 2450 ft. S15°W & 600 ft N75°W of U.S.G.S. Benchmark 7016.

The locality of this claim is shown on the map on the reverse of this Notice.

Dated and posted on the ground this 1 day of *April 2007*

Locator:

*Brian Corn  
8425 Desert Steps  
Tucson Az  
85710*

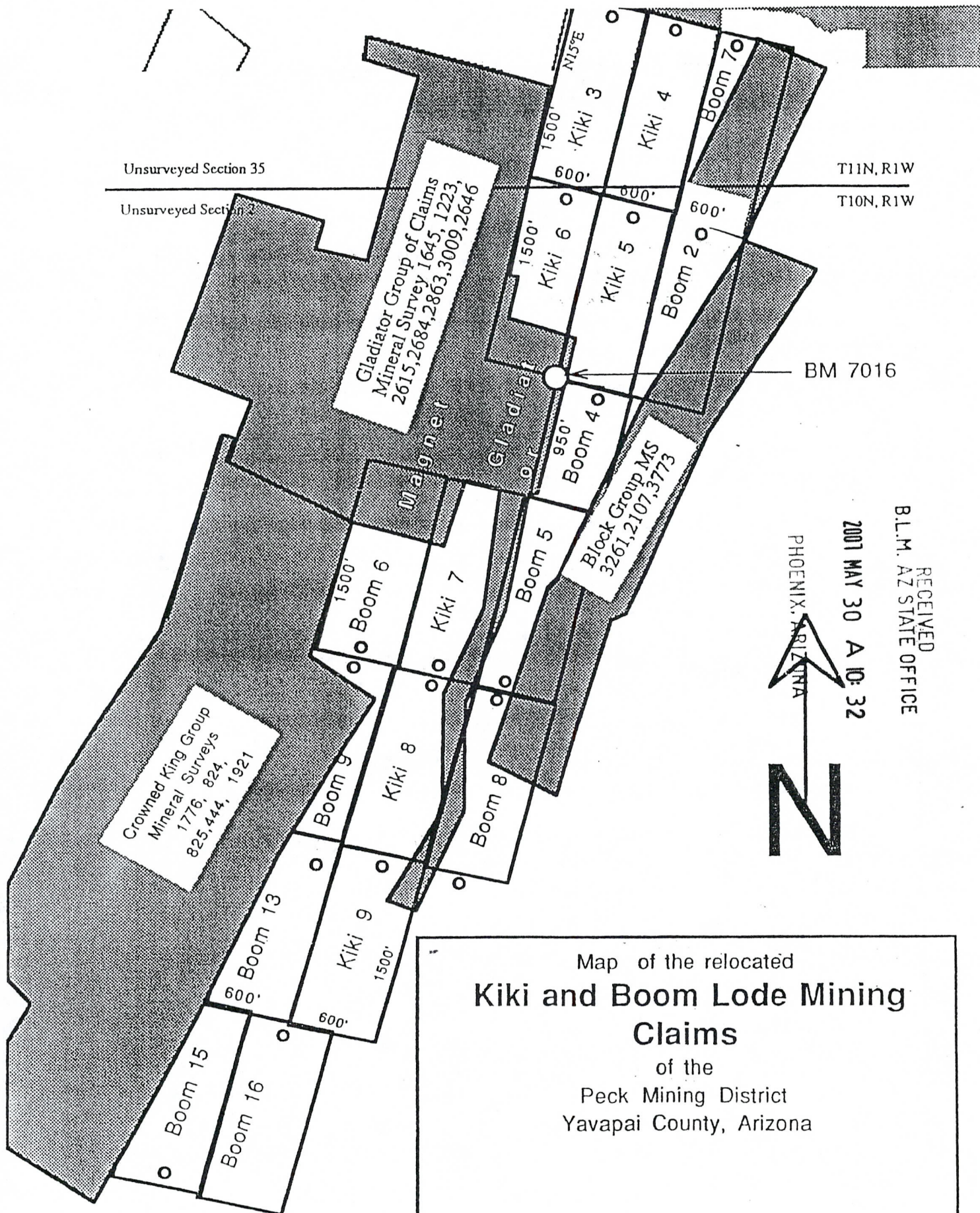
Witness

PHOENIX, ARIZONA

2007 MAY 30 A 10:32

RECEIVED  
B.L.M. AZ STATE OFFICE

AMC 383278



RECEIVED  
 B.L.M. AZ STATE OFFICE  
 2001 MAY 30 A 10:32  
 PHOENIX, ARIZONA

Map of the relocated  
**Kiki and Boom Lode Mining Claims**  
 of the  
 Peck Mining District  
 Yavapai County, Arizona

Scale 1inch =100 feet

REUSED WITH MAPS (2)

# NOTICE OF MINING CLAIM LOCATION

(Lode)

NOTICE IS HEREBY GIVEN that the **Boom 11** lode mining claim has been located by *Brian F. Corn, acting as agent for, Northwest ARIZONA INC., care of World Ventures Inc., P.O. box 1085, WINTERHAVEN CALIFORNIA 92283*

The general course of this claim is South 75 East and it is situated in the Peck Mining District of Yavapai County, Arizona.

This claim is 1500 feet in length and 600 feet in width. The monument on which this notice is posted is 10 foot from one end center of the claim and 1490 foot from the other. The claim boundaries are marked on the ground by six white pipe monuments or stone mounds. These monuments are located one at each corner of the claim and one at each end center. The location monument on which this notice is posed is situated within **Section 11, Township 10 North, Range 1 West G&SR B&M, Arizona.** The claim lies in an unsurveyed township.

This claim encompasses portions of the NE quarter or quarters of the section.

This claim is a relocation of the Boom 11 previously recorded with the Yavapai County Recorder Book and Page 1537-407 and filed with the Arizona Office of the BLM as **AMC 192855.**

The NE corner of this claim is 3950 feet S15°W & 600 S75°E of U.S.G.S. Benchmark 7016.

The locality of this claim is shown on the map on the reverse of this Notice.

Dated and posted on the ground this 3 day of April 2007

Locator:

*Brian Corn*  
*8425 Desert Steppes*  
*Tucson Az*  
*85710*

Witness

\_\_\_\_\_

PHOENIX, ARIZONA

2007 AUG 29 P 12:57

2007 MAY 30 A 10:32

RECEIVED  
BLM AZ STATE OFFICE  
RECEIVED  
B.L.M. AZ STATE OFFICE

AMC 383219

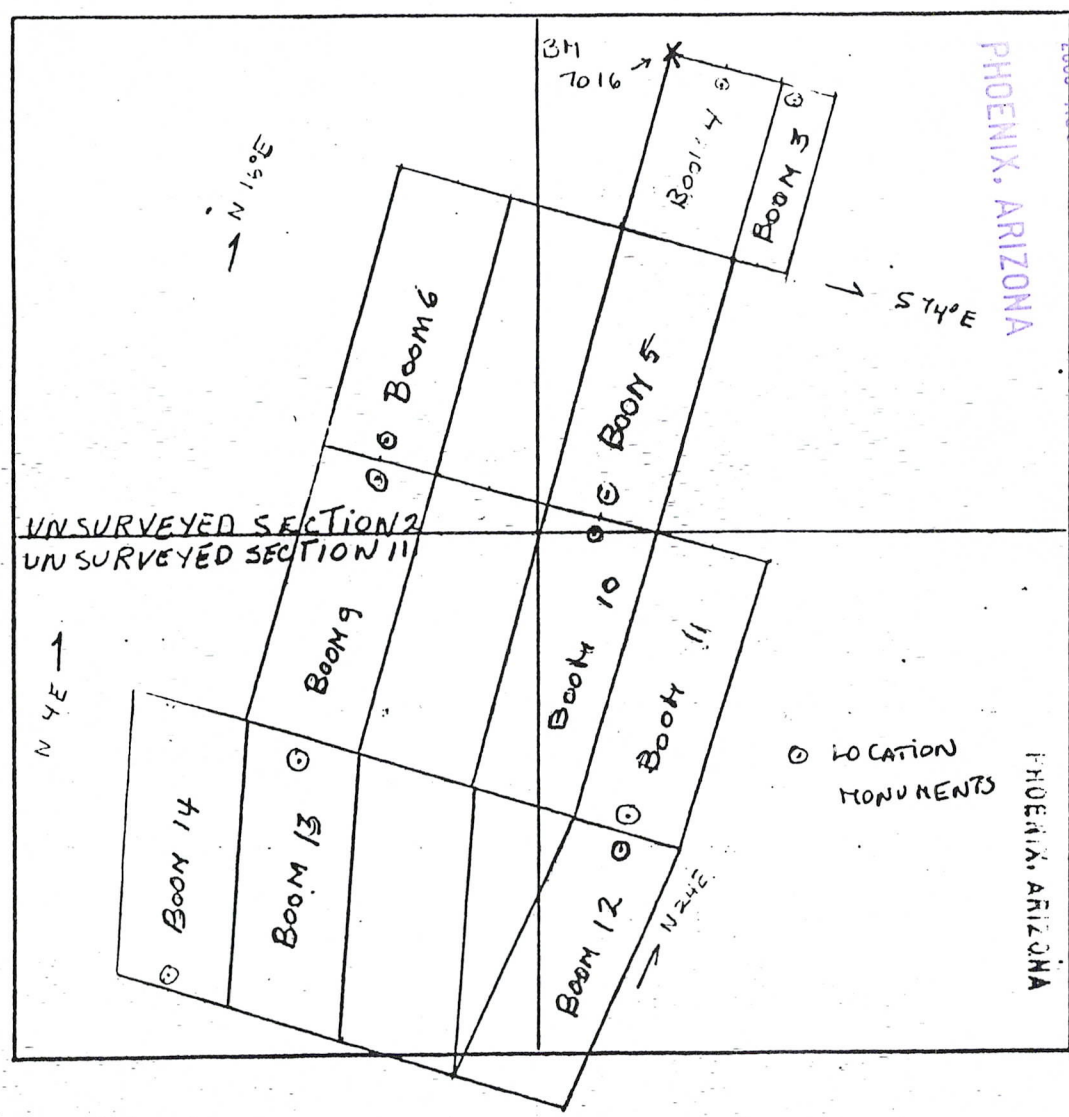
4. The bearing and distance between the corners of the claim are begun at the \_\_\_\_\_ corner of the claim, \_\_\_\_\_ feet in a \_\_\_\_\_ direction to the \_\_\_\_\_ corner, then \_\_\_\_\_ feet in a \_\_\_\_\_ direction to the \_\_\_\_\_ corner, then \_\_\_\_\_ feet in a \_\_\_\_\_ direction to the \_\_\_\_\_ corner, then \_\_\_\_\_ feet in a \_\_\_\_\_ direction to the point of beginning.

# MAP

One inch = One thousand feet

North Arrow 1

ONE MILE



RECEIVED  
BLM AZ STATE OFFICE  
2008 AUG 29 P 12: 30

640 ACRES

RECEIVED  
BLM AZ STATE OFFICE  
JUN 27 12 45 PM '03

Section 2+11 Range 1 W Township 10 N, G&SRB&M

Date \_\_\_\_\_

BOOK 1537 PAGE 391

\_\_\_\_\_  
Signature



# NOTICE OF MINING CLAIM LOCATION

(Lode)

NOTICE IS HEREBY GIVEN that the **Boom 11** lode mining claim has been located by *Brian F. Corn, acting as agent for, Northwest Arizona INC., care of World Ventures Inc., Po box 1085, WINTERHAVEN CALIFORNIA 92283*

The general course of this claim is South 75 East and it is situated in the Peck Mining District of Yavapai County, Arizona.

This claim is 1500 feet in length and 600 feet in width. The monument on which this notice is posted is 10 foot from one end center of the claim and 1490 foot from the other. The claim boundaries are marked on the ground by six white pipe monuments or stone mounds. These monuments are located one at each corner of the claim and one at each end center. The location monument on which this notice is posed is situated within **Section 11, Township 10 North, Range 1 West G&SR B&M, Arizona.** The claim lies in an unsurveyed township.

This claim encompasses portions of the NE quarter or quarters of the section.

This claim is a relocation of the **Boom 11** previously recorded with the Yavapai County Recorder Book and Page **1537-407** and filed with the Arizona Office of the BLM as **AMC 192855.**

The NE corner of this claim is 3950 feet S15°W & 600 S75°E of U.S.G.S. Benchmark 7016.

The locality of this claim is shown on the map on the reverse of this Notice.

Dated and posted on the ground this 3 day of April 2007

Locator:

*Brian Corn*  
*8425 Desert Steppes*  
*Tucson Az*  
*85710*

Witness

PHOENIX, ARIZONA

2007 MAY 30 A 10:32

RECEIVED  
B.L.M. AZ STATE OFFICE

AMC 383279

Unsurveyed Section 35

Unsurveyed Section 34

T11N, R1W

T10N, R1W

Gladiator Group of Claims  
Mineral Survey 1645, 1223,  
2615, 2684, 2863, 3009, 2646

Crowned King Group  
Mineral Surveys  
1776, 824,  
825, 444, 1921

Block Group MS  
3261, 2107, 3773

BM 7016

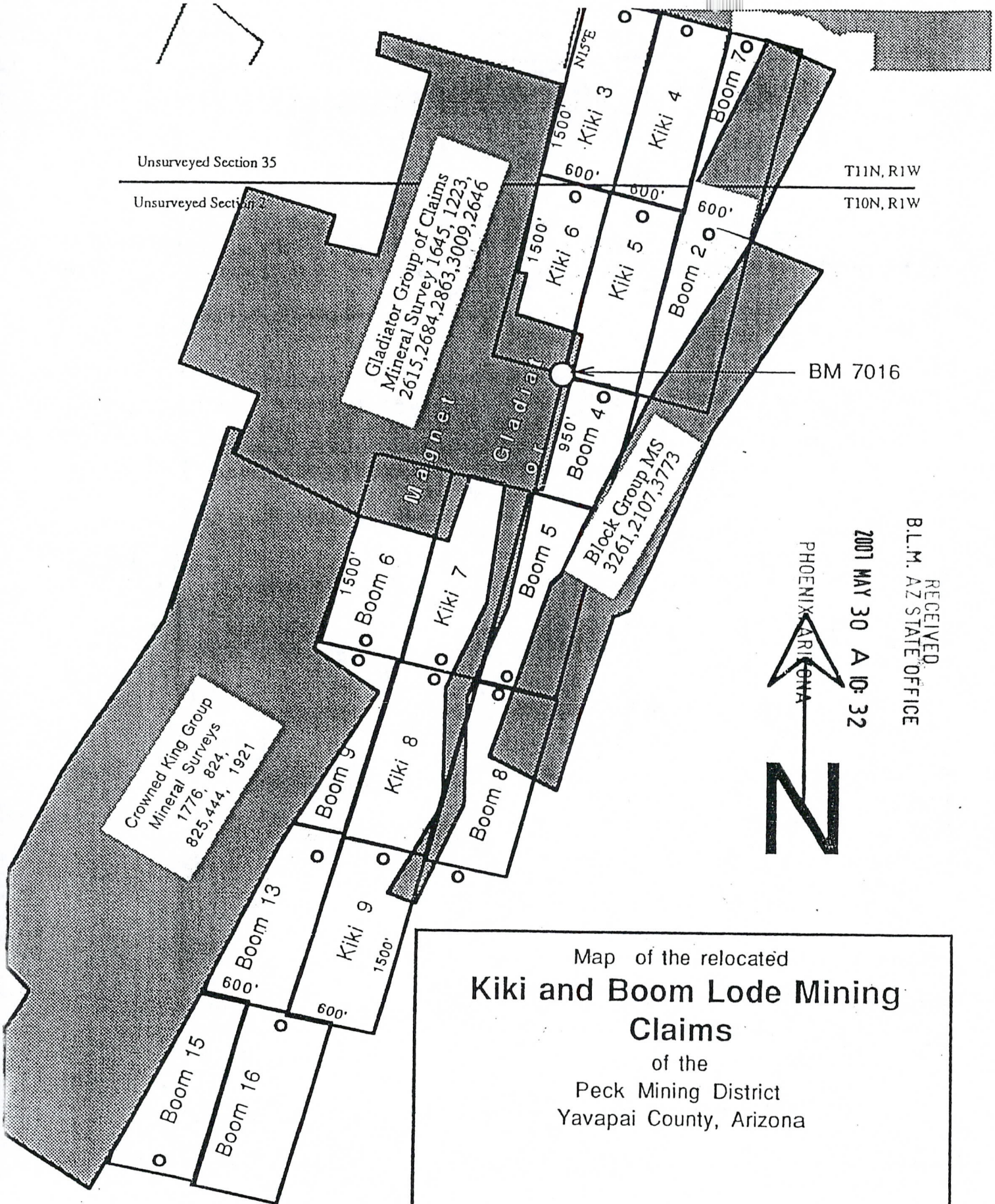
2001 MAY 30 A 10:32

RECEIVED  
B.L.M. AZ STATE OFFICE



Map of the relocated  
**Kiki and Boom Lode Mining  
Claims**  
of the  
Peck Mining District  
Yavapai County, Arizona

Scale 1 inch = 100 feet





REVISSED WITH MAPS (2)

# NOTICE OF MINING CLAIM LOCATION

(Lode)

NOTICE IS HEREBY GIVEN that the **Boom 12** lode mining claim has been located by *Brian F. Corn, acting as agent for, Northwest Arizona Inc., care of World Ventures Inc., PO Box 1085, Winterhaven, California, 92283*

The general course of this claim is South 75 East and it is situated in the Peck Mining District of Yavapai County, Arizona.

This claim is 1500 feet in length and 600 feet in width. The monument on which this notice is posted is 10 foot from one end center of the claim and 1490 foot from the other. The claim boundaries are marked on the ground by six white pipe monuments or stone mounds. These monuments are located one at each corner of the claim and one at each end center. The location monument on which this notice is posed is situated within **Section 11, Township 10 North, Range 1 West G&SR B&M, Arizona.** The claim lies in an unsurveyed township.

This claim encompasses portions of the NE quarter or quarters of the section.

This claim is a relocation of the **Boom 12** previously recorded with the Yavapai County Recorder Book and Page 1537-410 and filed with the Arizona Office of the BLM as AMC 192856.

The NE corner of this claim is 5450 feet S15°W & 600 S75°E of U.S.G.S. Benchmark 7016.

The locality of this claim is shown on the map on the reverse of this Notice.

Dated and posted on the ground this 5 day of April, 2007

Locator:

*Brian CORN  
8425 Desert Steppes  
Tucson AZ  
85710*

Witness

\_\_\_\_\_

PHOENIX, ARIZONA

2007 MAY 30 A 10:32

YAVAPAI COUNTY RECORDER OFFICE

YAVAPAI COUNTY RECORDER OFFICE

PHOENIX, ARIZONA

2008 AUG 29 P 12:30

RECEIVED DELTA STATE OFFICE

RECEIVED B.L.M. AZ STATE OFFICE

AMC 383280

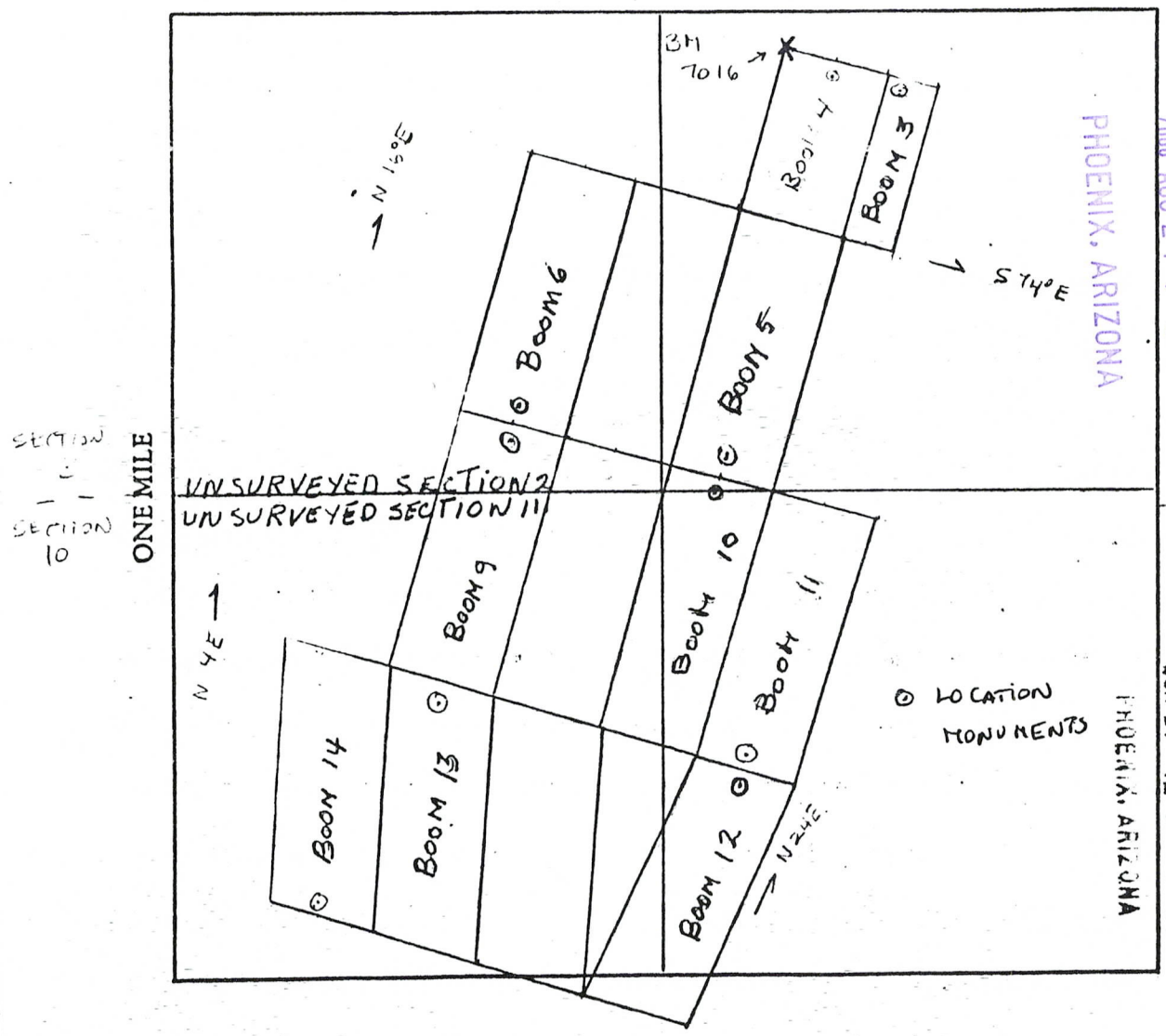
4. The bearing and distance between the corners of the claim are beginning at the \_\_\_\_\_ corner of the claim, \_\_\_\_\_ feet in a \_\_\_\_\_ direction to the \_\_\_\_\_ corner, then \_\_\_\_\_ feet in a \_\_\_\_\_ direction to the \_\_\_\_\_ corner, then \_\_\_\_\_ feet in a \_\_\_\_\_ direction to the \_\_\_\_\_ corner, then \_\_\_\_\_ feet in a \_\_\_\_\_ direction to the point of beginning.

# MAP

One inch = One thousand feet

North Arrow 1

ONE MILE



RECEIVED  
BLM AZ STATE OFFICE  
2008 AUG 29 P 12:30  
640 ACRES

RECEIVED  
BLM AZ STATE OFFICE  
JUN 27 12 45 PM '03

Section 2+11 Range 1 W Township 10 N, G&SRB&M

Date \_\_\_\_\_

BOOK 1537 PAGE 391

\_\_\_\_\_  
Signature



# NOTICE OF MINING CLAIM LOCATION

(Lode)

NOTICE IS HEREBY GIVEN that the **Boom 12** lode mining claim has been located by *Brian F. Corn, acting as agent for, Northwest Arizona Inc., care of World Ventures Inc., PO Box 1085, Winter Haven, California, 92283*

The general course of this claim is **South 75 East** and it is situated in the Peck Mining District of Yavapai County, Arizona.

This claim is **1500** feet in length and **600** feet in width. The monument on which this notice is posted is 10 foot from one end center of the claim and **1490** foot from the other. The claim boundaries are marked on the ground by six white pipe monuments or stone mounds. These monuments are located one at each corner of the claim and one at each end center. The location monument on which this notice is posed is situated within **Section 11, Township 10 North, Range 1 West G&SR B&M, Arizona**. The claim lies in an unsurveyed township.

This claim encompasses portions of the **NE** quarter or quarters of the section.

This claim is a relocation of the **Boom 12** previously recorded with the Yavapai County Recorder Book and Page **1537-410** and filed with the Arizona Office of the BLM as **AMC 192856**.

The NE corner of this claim is 5450 feet S15°W & 600 S75°E of U.S.G.S. Benchmark 7016.

The locality of this claim is shown on the map on the reverse of this Notice.

Dated and posted on the ground this 5 day of April, 2007

Locator:

*Brian Corn*  
*8425 Desert Steppes*  
*Tucson AZ*  
*85710*

Witness

\_\_\_\_\_

PHOENIX, ARIZONA

2007 MAY 30 A 10: 32

RECEIVED  
B.L.M. AZ STATE OFFICE

AMC 383280

Unsurveyed Section 35

Unsurveyed Section 34

T11N, R1W

T10N, R1W

Gladiator Group of Claims  
Mineral Survey 1645, 1223,  
2615, 2684, 2863, 3009, 2646

Crowned King Group  
Mineral Surveys  
1776, 824,  
825, 444, 1921

Block Group MS  
3261, 2107, 3773

BM 7016

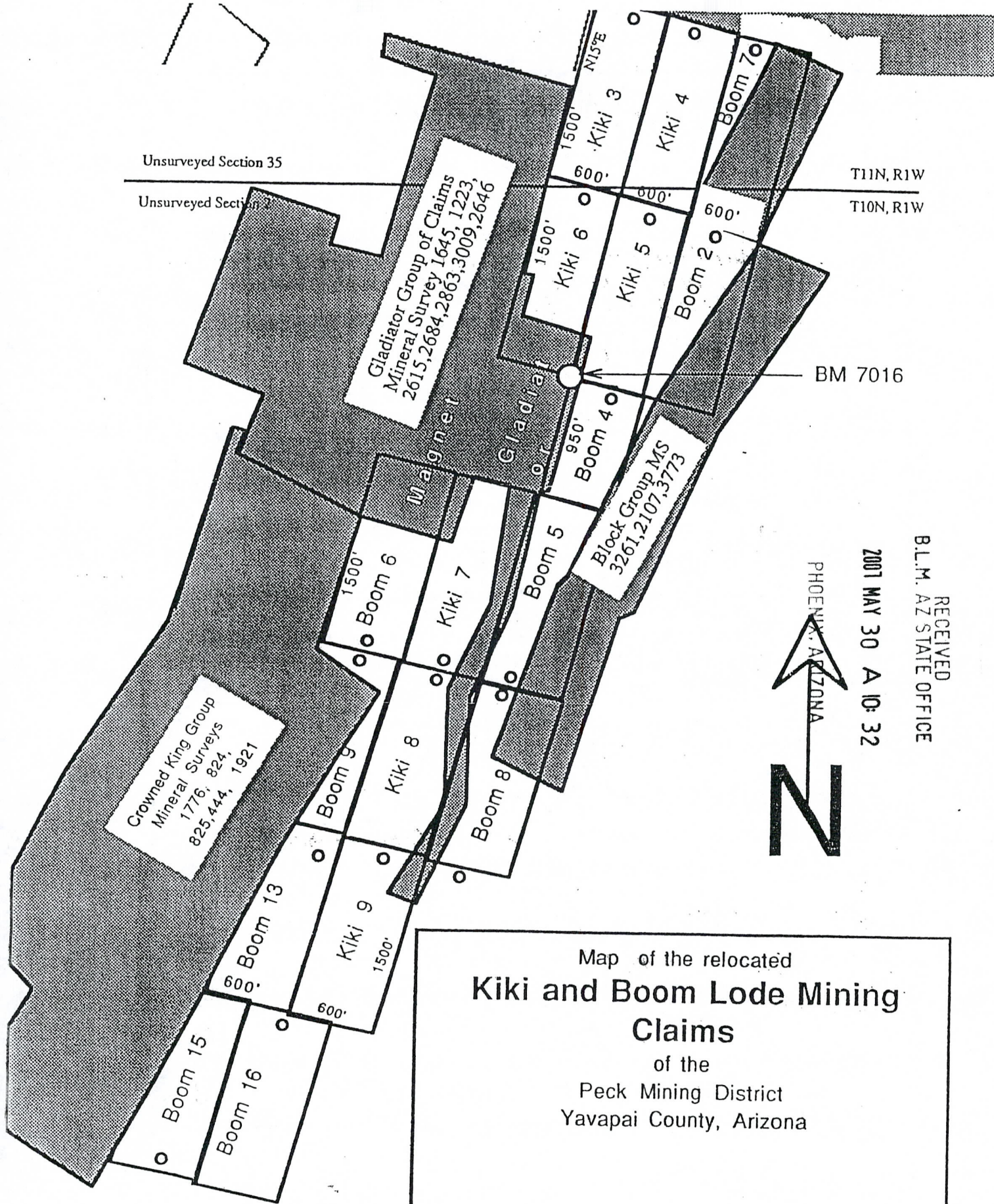
2001 MAY 30 A 10: 32

RECEIVED  
B.L.M. AZ STATE OFFICE



Map of the relocated  
**Kiki and Boom Lode Mining  
Claims**  
of the  
Peck Mining District  
Yavapai County, Arizona

Scale 1inch =100 feet



# NOTICE OF MINING CLAIM LOCATION

(Lode)

NOTICE IS HEREBY GIVEN that the **Boom 13** lode mining claim has been located by *Brian F. Corn, acting as agent for, Northwest Arizona Inc., care of World Ventures Inc., PO Box 1085 Wintrehaven, California, 92283*

The general course of this claim is South 75 East and it is situated in the Peck Mining District of Yavapai County, Arizona.

This claim is 1500 feet in length and 600 feet in width. The monument on which this notice is posted is 10 foot from one end center of the claim and 1490 foot from the other. The claim boundaries are marked on the ground by six white pipe monuments or stone mounds. These monuments are located one at each corner of the claim and one at each end center. The location monument on which this notice is posed is situated within **Section 11, Township 10 North, Range 1 West G&SR B&M, Arizona.** The claim lies in an unsurveyed township.

This claim encompasses portions of the NW quarter or quarters of the section.

This claim is a relocation of the **Boom 13** previously recorded with the Yavapai County Recorder Book and Page **1537-413** and filed with the Arizona Office of the BLM as **AMC 192857.**

The NE corner of this claim is 5450 feet S15°W & 600 N75°W of U.S.G.S. Benchmark 7016.

The locality of this claim is shown on the map on the reverse of this Notice.

Dated and posted on the ground this 1 day of *April* 2007

Locator:

*Brian Corn*  
*8425 Desert Steppes*  
*Tucson AZ*  
*85710*

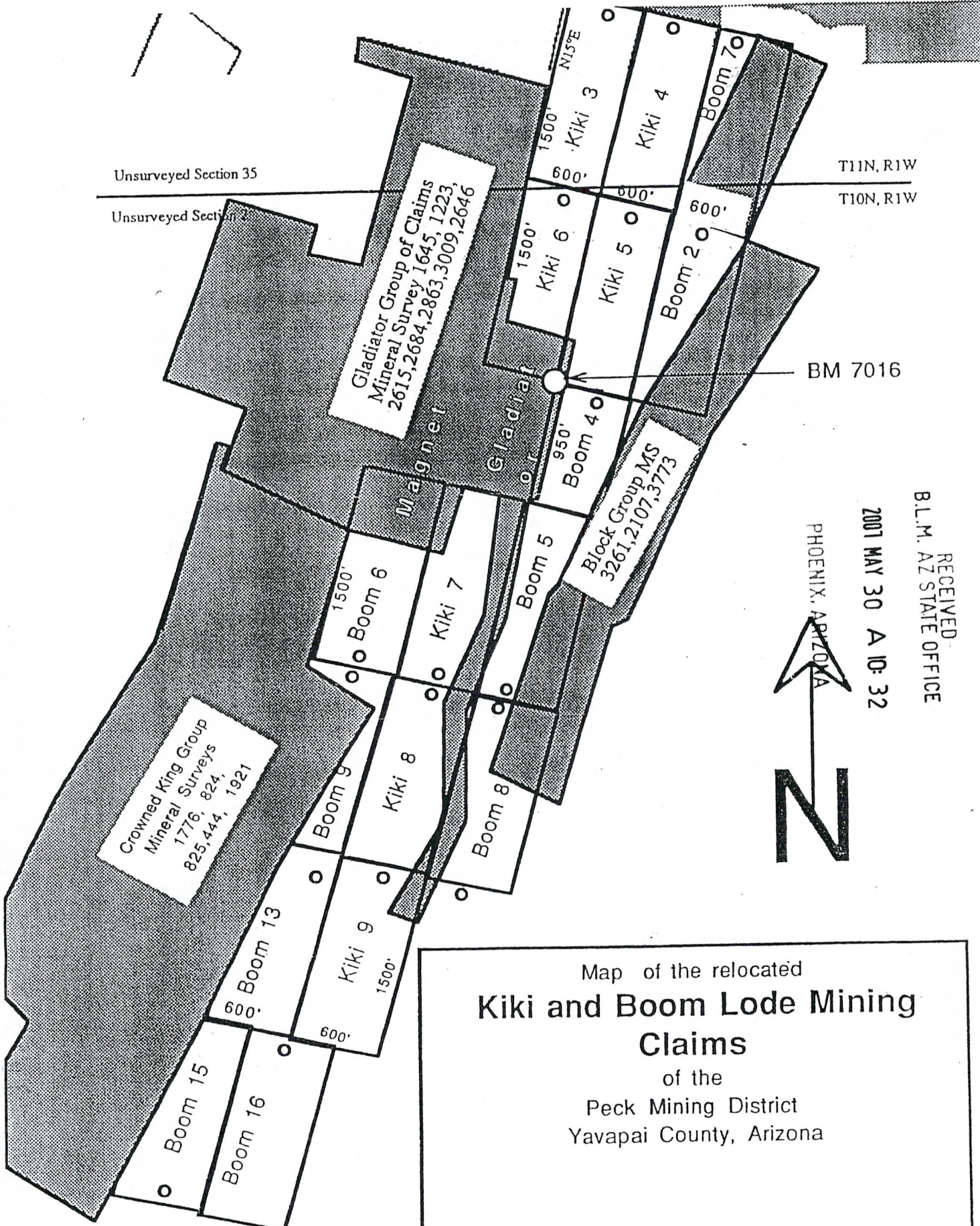
Witness

PHOENIX, ARIZONA

2007 MAY 30 A 10:32

RECEIVED  
BLM, AZ STATE OFFICE

AMC 383281



Map of the relocated  
**Kiki and Boom Lode Mining Claims**

of the  
 Peck Mining District  
 Yavapai County, Arizona

Scale 1 inch = 100 feet

RECEIVED  
 B.L.M. AZ STATE OFFICE  
 2007 MAY 30 A 10:32  
 PHOENIX, ARIZONA

REVISED WITH MAP.

# NOTICE OF MINING CLAIM LOCATION

(Lode)

NOTICE IS HEREBY GIVEN that the **Kiki 1** lode mining claim has been located by *Brian F. Corn, acting as agent for, Northwest Arizona Inc, care of World Ventures Inc., P.O. Box 1085, Winter Haven, California, 92283*

The general course of this claim is **South 75 East** and it is situated in the Peck Mining District of Yavapai County, Arizona.

This claim is **1500** feet in length and **600** feet in width. The monument on which this notice is posted is **10** foot from one end center of the claim and **1490** foot from the other. The claim boundaries are marked on the ground by six white pipe monuments or stone mounds. These monuments are located one at each corner of the claim and one at each end center. The location monument on which this notice is posed is situated within **Section 35, Township 11 North, Range 1 West G&SR B&M, Arizona**. The claim lies in an unsurveyed township.

This claim encompasses portions of the **SE** quarter or quarters of the section.

This claim is a relocation of the **Kiki 1** previously recorded with the Yavapai County Recorder Book and Page **1524-628** and filed with the Arizona Office of the BLM as **AMC 200024**.

The south west corner of this claim is **3000** feet North 15 East of U.S.G.S. Benchmark **7016**.

The locality of this claim is shown on the map on the reverse of this Notice.

Dated and posted on the ground this 3 day of *April 2007*

Locator:

*Brian Corn  
8425 Desert Steppes  
Tucson Az  
85710*

Witness

BLM YAVAPAI COUNTY OFFICE  
RECEIVED

PHOENIX, ARIZONA

2008 AUG 29 P 12:30

PHOENIX, ARIZONA

2007 MAY 30 A 10:32

BLM YAVAPAI COUNTY OFFICE  
RECEIVED








BLM YAVAPAI COUNTY OFFICE  
RECEIVED

AMC 383282



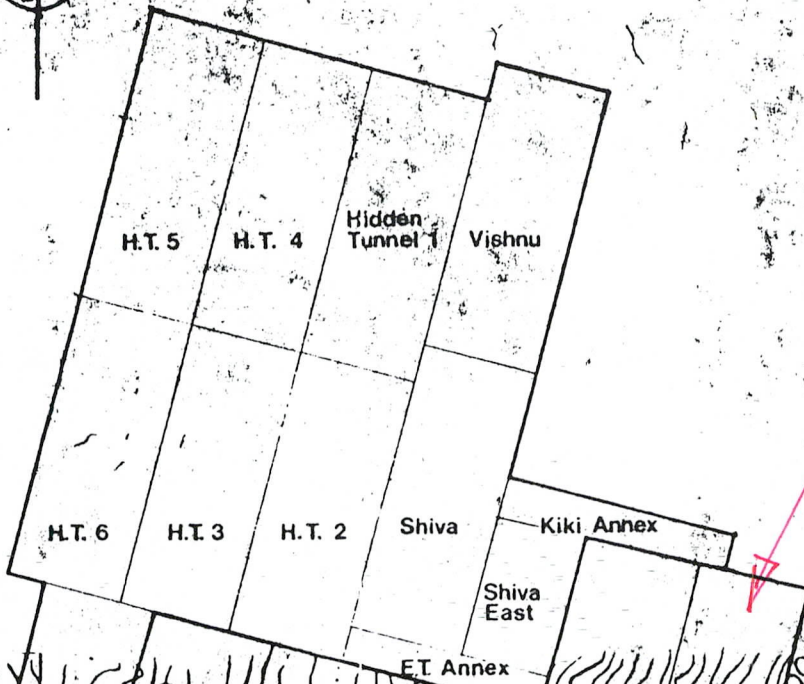
West Arizona Inc  
 / Fairview Project  
 County, Arizona  
 ty Holdings

**Legend**

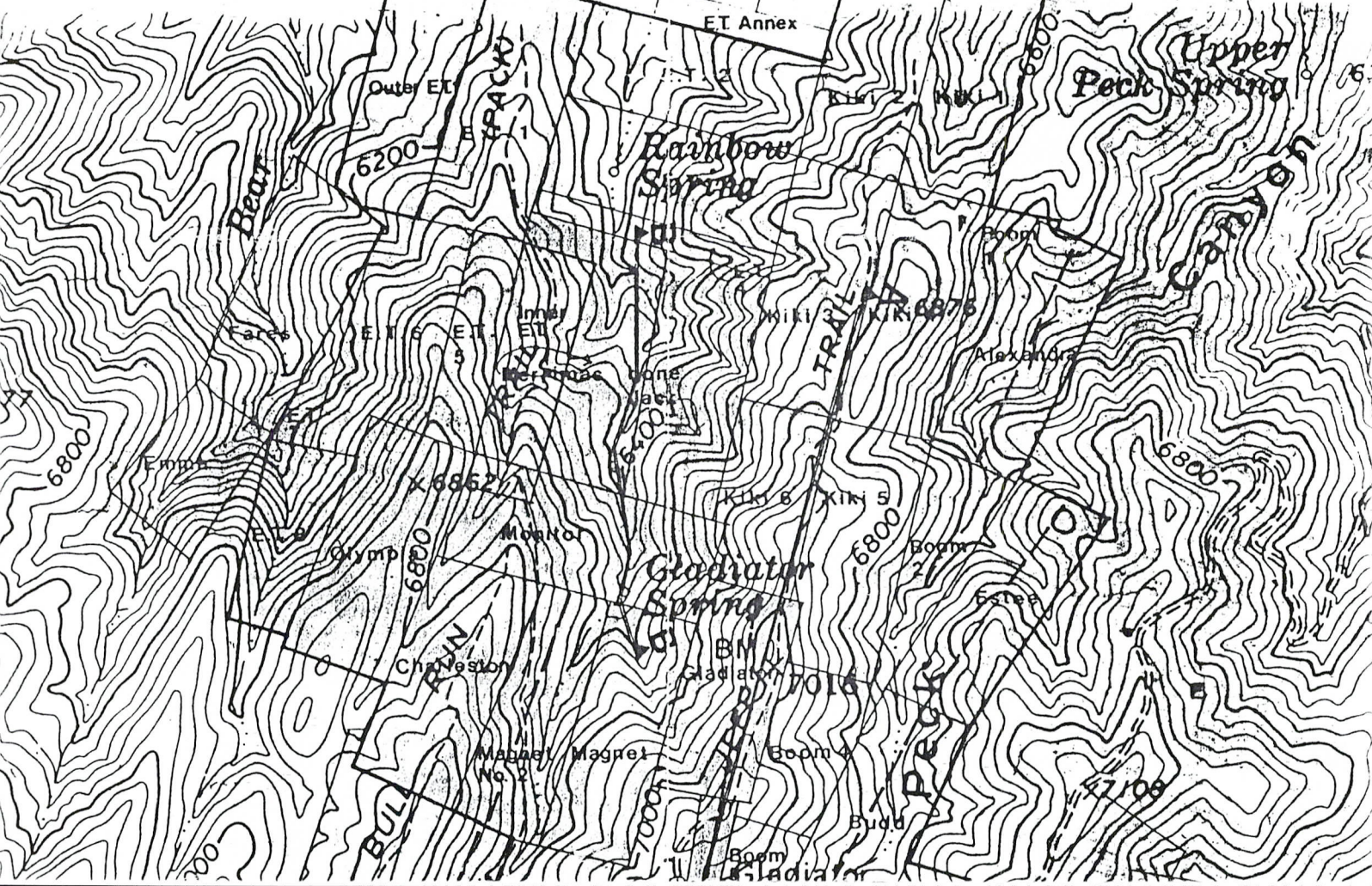
-  Gladiator Group (Patented)
-  Block Group (Patented)
-  Nor-Quest Claims (B.L.M. Staked Claims)
-  Other Patented Land
-  Trace of Veins
-  Mineralized DDH Hole
-  Lincoln Group



1000' 1500'



RECEIVED  
 BENJAMIN FRANKLIN OFFICE  
 PHOENIX, ARIZONA  
 2006 AUG 24 10 52 AM



Unsurveyed Section 35

Unsurveyed Section 34

T11N, R1W

T10N, R1W

Gladiator Group of Claims  
Mineral Survey 1645, 1223,  
2615, 2684, 2863, 3009, 2646

Crowned King Group  
Mineral Surveys  
1776, 824,  
825, 444, 1921

Block Group MS  
3261, 2107, 3773

BM 7016

PHOENIX, ARIZONA

2001 MAY 30 A 10: 32

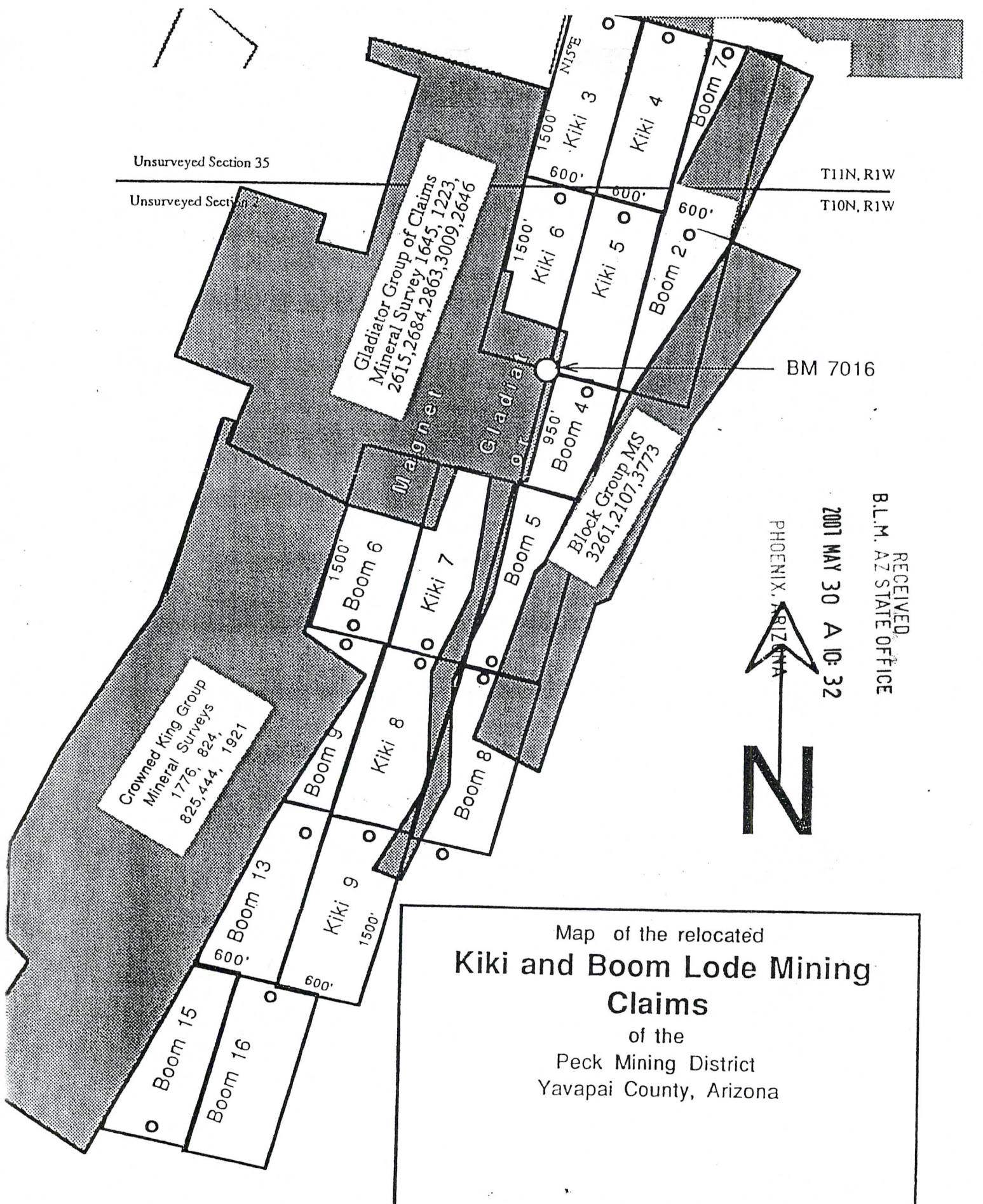
RECEIVED  
B.L.M. AZ STATE OFFICE



# Map of the relocated Kiki and Boom Lode Mining Claims

of the  
Peck Mining District  
Yavapai County, Arizona

Scale 1 inch = 100 feet



# NOTICE OF MINING CLAIM LOCATION

(Lode)

NOTICE IS HEREBY GIVEN that the **Kiki 1** lode mining claim has been located by *Brian F. Corn, acting as agent for, Northwest Arizona Inc, care of World Ventures Inc., P.O. Box 1085, Winter Haven, California, 92283*

The general course of this claim is South 75 East and it is situated in the Peck Mining District of Yavapai County, Arizona.

This claim is 1500 feet in length and 600 feet in width. The monument on which this notice is posted is 10 foot from one end center of the claim and 1490 foot from the other. The claim boundaries are marked on the ground by six white pipe monuments or stone mounds. These monuments are located one at each corner of the claim and one at each end center. The location monument on which this notice is posed is situated within Section 35, Township 11 North, Range 1 West G&SR B&M, Arizona. The claim lies in an unsurveyed township.

This claim encompasses portions of the SE quarter or quarters of the section.

This claim is a relocation of the **Kiki 1** previously recorded with the Yavapai County Recorder Book and Page 1524-628 and filed with the Arizona Office of the BLM as AMC 200024.

The south west corner of this claim is 3000 feet North 15 East of U.S.G.S. Benchmark 7016.

The locality of this claim is shown on the map on the reverse of this Notice.

Dated and posted on the ground this 3 day of *April 2007*

Locator:

Witness

*Brian Corn*  
*8425 Desert Steppes*  
*Tucson Az*  
*85910*

PHOENIX, ARIZONA

2007 MAY 30 A 10:32

RECEIVED  
BLM, AZ STATE OFFICE

AMC 383282

REVISED WITH MAP

# NOTICE OF MINING CLAIM LOCATION

(Lode)

NOTICE IS HEREBY GIVEN that the **Kiki 2** lode mining claim has been located by *Brian F. Corn, acting as agent for, North West Arizona Inc., care of, World Ventures Inc., P.O. Box 1085, Winter Haven, California 92283*

The general course of this claim is South 75 East and it is situated in the Peck Mining District of Yavapai County, Arizona.

This claim is 1500 feet in length and 600 feet in width. The monument on which this notice is posted is 10 foot from one end center of the claim and 1490 foot from the other. The claim boundaries are marked on the ground by six white pipe monuments or stone mounds. These monuments are located one at each corner of the claim and one at each end center. The location monument on which this notice is posed is situated within Section 35, Township 11 North, Range 1 West G&SR B&M, Arizona. The claim lies in an unsurveyed township.

This claim encompasses portions of the SE quarter or quarters of the section.

This claim is a relocation of the **Kiki 2** previously recorded with the Yavapai County Recorder Book and Page 1524-630 and filed with the Arizona Office of the BLM as AMC 200025.

The south east corner of this claim is 3000 feet North 15 East of U.S.G.S. Benchmark 7016.

The locality of this claim is shown on the map on the reverse of this Notice.

Dated and posted on the ground this 3 day of April 2007

Locator:

*Brian Corn  
8425 Desert Steppes  
Tucson Az  
85710*

Witness

BTM STATE OFFICE RECEIVED

YAVAPAI COUNTY RECORDER

PHOENIX, ARIZONA  
2007 AUG 29 P 12:30

RECEIVED  
B.L.M. AZ STATE OFFICE

PHOENIX, ARIZONA  
2007 MAY 30 A 10:32


RECEIVED  
B.L.M. AZ STATE OFFICE

AMC 383283

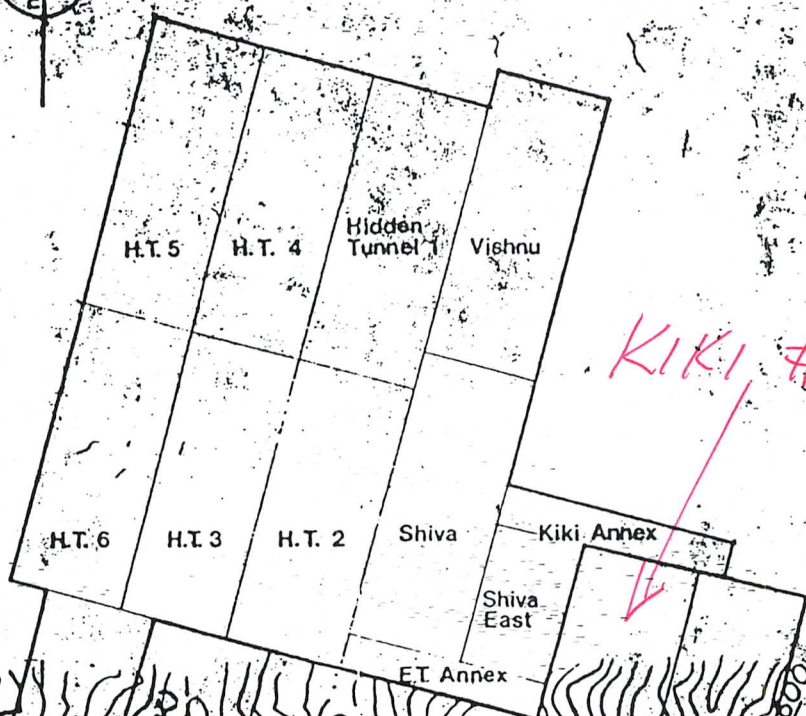
est Arizona Inc  
/ Fairview Project  
County, Arizona  
y Holdings

Legend

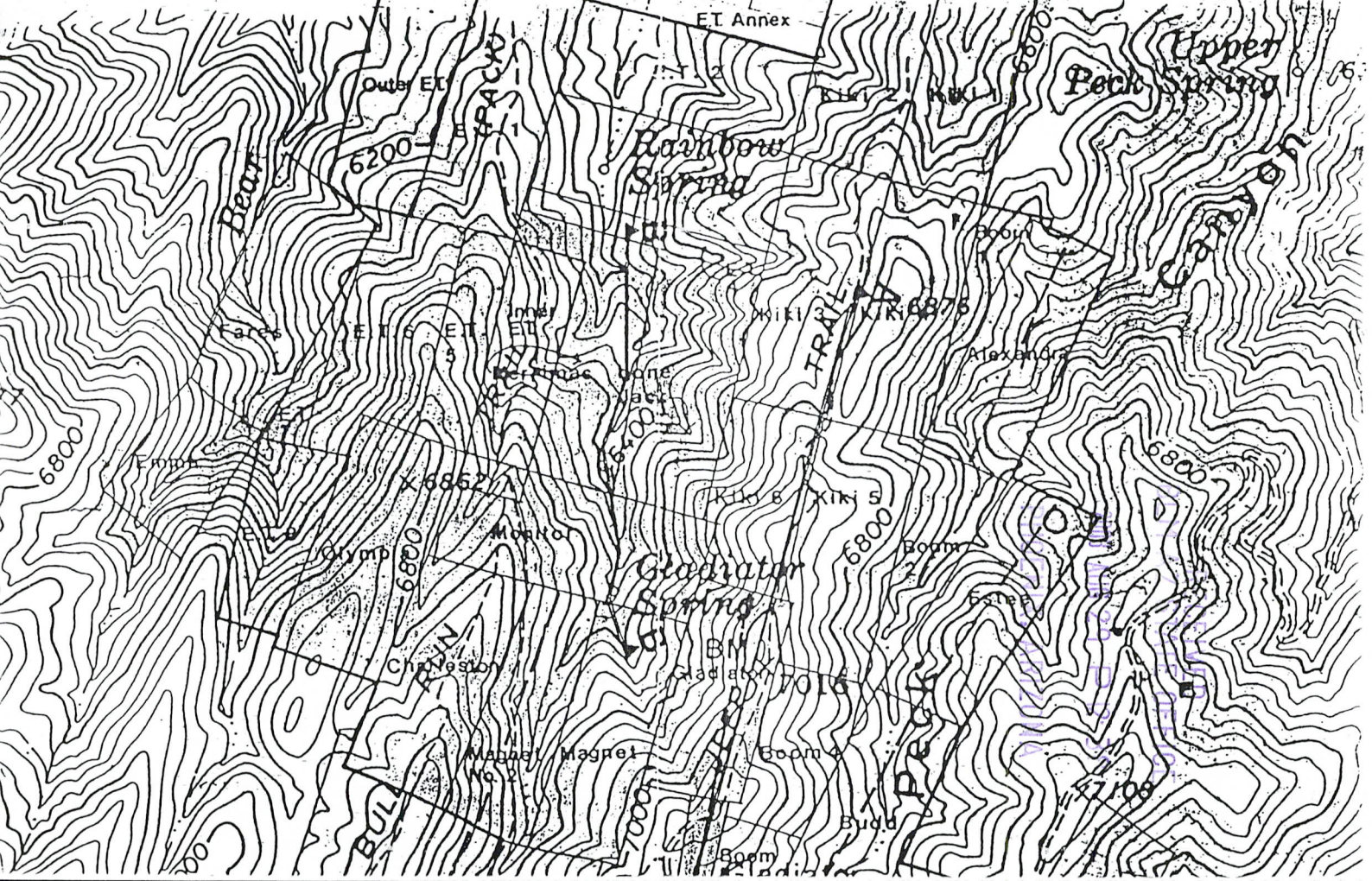
- Gladiator Group (Patented)
- Block Group (Patented)
- Nor-Quest Claims (P.L.M. Staked Claims)
- Other Patented Land
- Trace of Veins
- Mineral and DDH Hole
- Lincoln Group



Gla  
Fair  
Pro



KIKI #2



# NOTICE OF MINING CLAIM LOCATION

(Lode)

NOTICE IS HEREBY GIVEN that the **Kiki 2** lode mining claim has been located by *Brian F. Corn, acting as agent for, Northwest Arizona, Inc., care of, World Ventures Inc., P.O. Box 1085, Winter Haven, California 92283*

The general course of this claim is South 75 East and it is situated in the Peck Mining District of Yavapai County, Arizona.

This claim is 1500 feet in length and 600 feet in width. The monument on which this notice is posted is 10 foot from one end center of the claim and 1490 foot from the other. The claim boundaries are marked on the ground by six white pipe monuments or stone mounds. These monuments are located one at each corner of the claim and one at each end center. The location monument on which this notice is posed is situated within Section 35, Township 11 North, Range 1 West G&SR B&M, Arizona. The claim lies in an unsurveyed township.

This claim encompasses portions of the SE quarter or quarters of the section.

This claim is a relocation of the **Kiki 2** previously recorded with the Yavapai County Recorder Book and Page 1524-630 and filed with the Arizona Office of the BLM as AMC 200025.

The south east corner of this claim is 3000 feet North 15 East of U.S.G.S. Benchmark 7016.

The locality of this claim is shown on the map on the reverse of this Notice.

Dated and posted on the ground this *3* day of *April* 2007

Locator:

*Brian Corn*  
*8425 Desert Steppes*  
*Tucson Az*  
*85710*

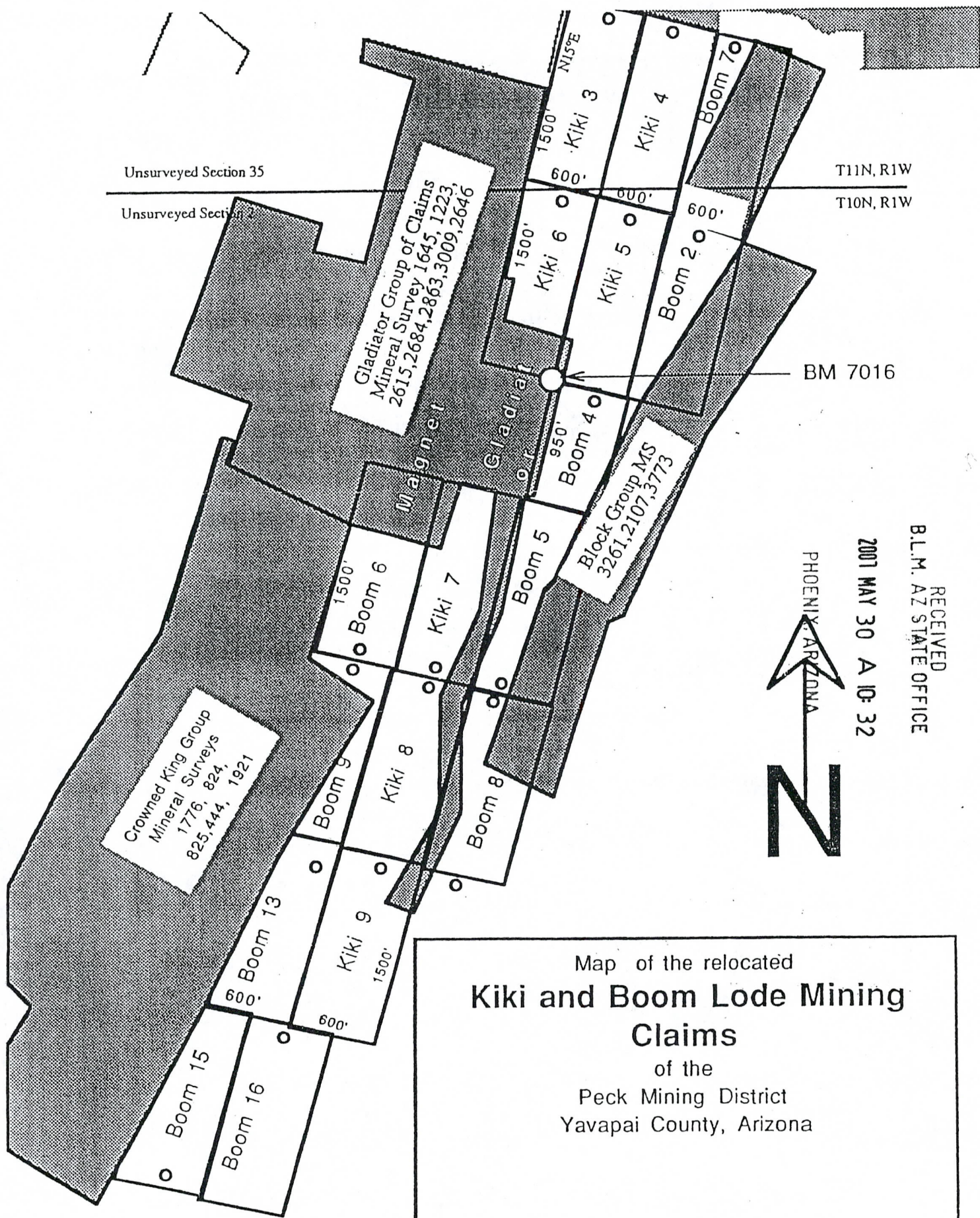
Witness

PHOENIX, ARIZONA

2007 MAY 30 A 10:32

RECEIVED  
B.L.M. AZ STATE OFFICE

AMC 383283



Map of the relocated  
**Kiki and Boom Lode Mining Claims**  
 of the  
 Peck Mining District  
 Yavapai County, Arizona

Scale 1 inch = 100 feet

RECEIVED  
 B.L.M. AZ STATE OFFICE  
 2001 MAY 30 A 10:32

# NOTICE OF MINING CLAIM LOCATION

(Lode)

NOTICE IS HEREBY GIVEN that the **Kiki 3** lode mining claim has been located by *Brian F. Corn, acting as agent for, Northwest Arizona Inc., Care of World Ventures Inc., P.O. Box 1085, Winterhaven, California 92283*

The general course of this claim is **South 75 East** and it is situated in the Peck Mining District of Yavapai County, Arizona.

This claim is **1500** feet in length and **600** feet in width. The monument on which this notice is posted is **10 foot** from one end center of the claim and **1490 foot** from the other. The claim boundaries are marked on the ground by six white pipe monuments or stone mounds. These monuments are located one at each corner of the claim and one at each end center. The location monument on which this notice is posed is situated within **Section 2, Township 10 North, Range 1 West G&SR B&M, Arizona**. The claim lies in an unsurveyed township.

This claim encompasses portions of the **NE** quarter or quarters of the section.

This claim is a relocation of the **Kiki 3** previously recorded with the Yavapai County Recorder Book and Page **1524-632** and filed with the Arizona Office of the BLM as **AMC 200056**.

The south east corner of this claim is **1500 feet North 15 East** of U.S.G.S. Benchmark **7016**.

The locality of this claim is shown on the map on the reverse of this Notice.

Dated and posted on the ground this 3 day of April 2007

Locator:

*Brian Corn*  
*8425 Desert Steppes*  
*Tucson Az*  
*85710*

Witness

\_\_\_\_\_

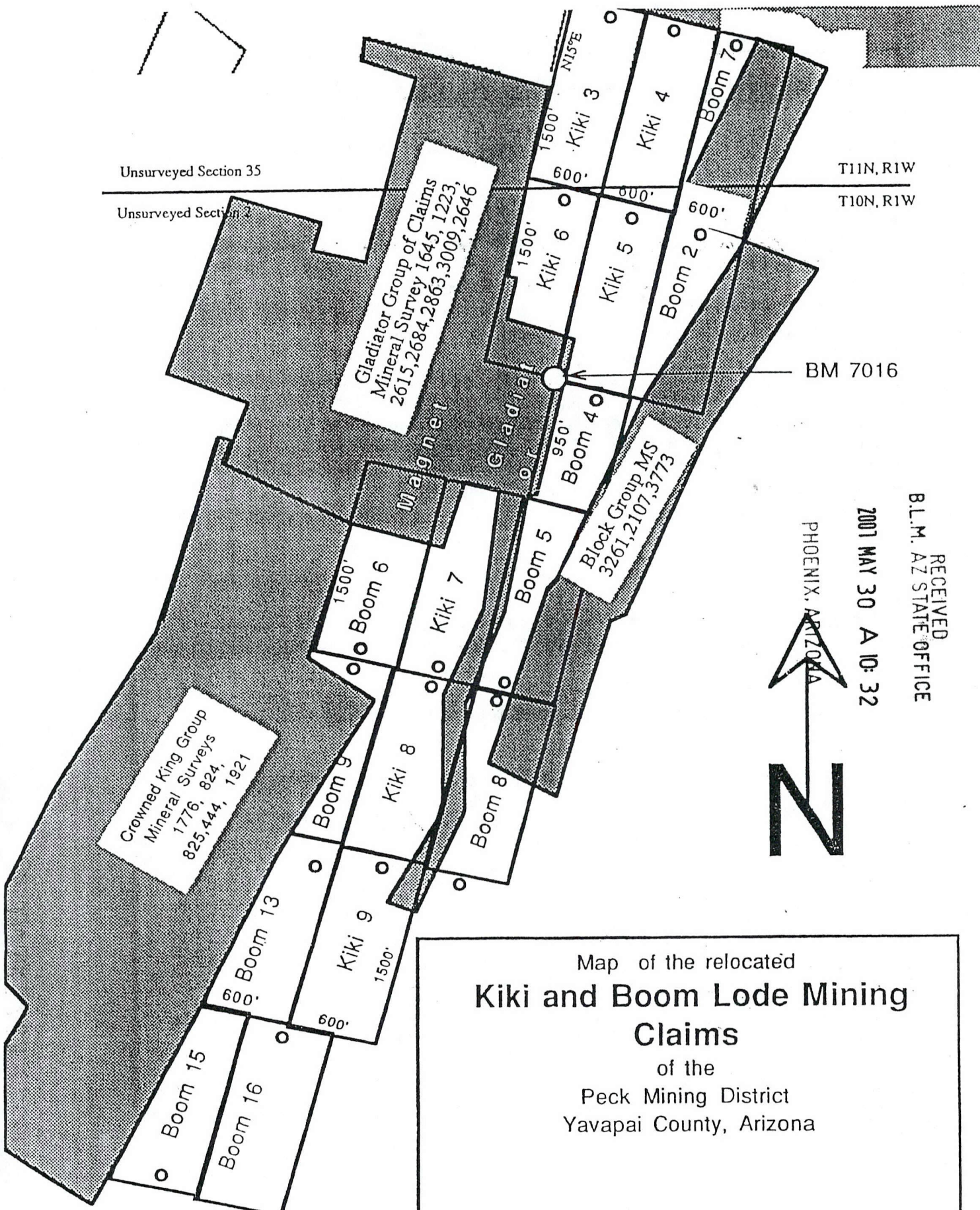
PHOENIX, ARIZONA

2007 MAY 30 A 10:32

RECEIVED  
BLM AZ STATE OFFICE

AMC 383284





RECEIVED  
 B.L.M. AZ STATE OFFICE  
 2001 MAY 30 A 10: 32  
 PHOENIX, ARIZONA

Map of the relocated  
**Kiki and Boom Lode Mining Claims**  
 of the  
 Peck Mining District  
 Yavapai County, Arizona

Scale 1inch =100 feet

# NOTICE OF MINING CLAIM LOCATION

(Lode)

NOTICE IS HEREBY GIVEN that the **Kiki 4** lode mining claim has been located by *Brian F. Corn, acting as agent for, Northwest Arizona Inc., care of World Ventures Inc., P.O. Box 1085, Winterhaven, California, 92283*

The general course of this claim is South 75 East and it is situated in the Peck Mining District of Yavapai County, Arizona.

This claim is 1500 feet in length and 600 feet in width. The monument on which this notice is posted is 10 foot from one end center of the claim and 1490 foot from the other. The claim boundaries are marked on the ground by six white pipe monuments or stone mounds. These monuments are located one at each corner of the claim and one at each end center. The location monument on which this notice is posed is situated within Section 2, Township 10 North, Range 1 West G&SR B&M, Arizona. The claim lies in an unsurveyed township.

This claim encompasses portions of the NE quarter or quarters of the section.

This claim is a relocation of the **Kiki 4** previously recorded with the Yavapai County Recorder Book and Page 1524-634 and filed with the Arizona Office of the BLM as AMC 200027.

The south west corner of this claim is 1500 feet North 15 East of U.S.G.S. Benchmark 7016.

The locality of this claim is shown on the map on the reverse of this Notice.

Dated and posted on the ground this *3* day of *April* 2007

Locator:

Witness

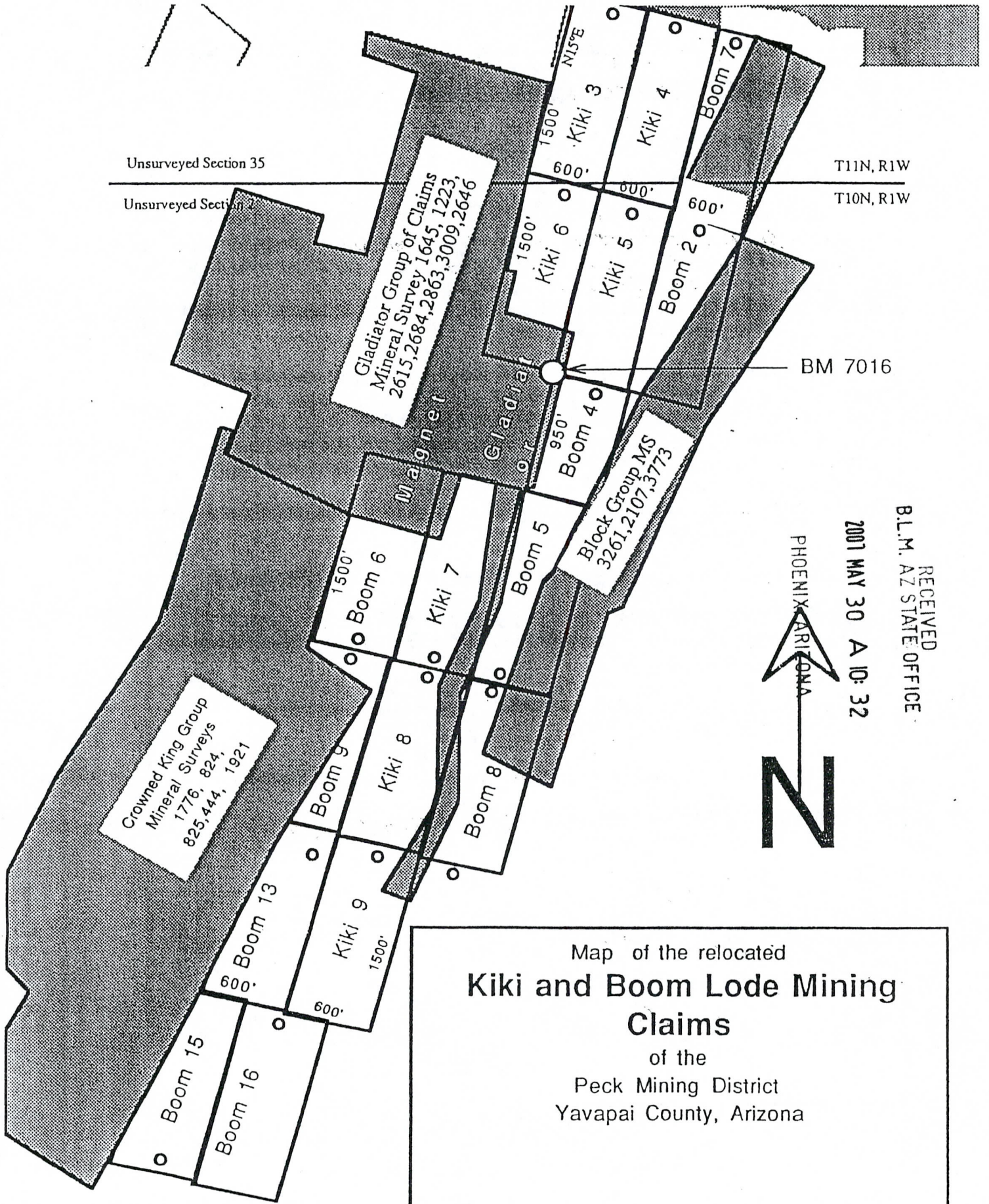
*Brian Corn*  
*8425 Desert Steppes*  
*Tucson AZ*  
*85710*

PHOENIX, ARIZONA

2007 MAY 30 A 10:32

RECEIVED  
B.L.M. AZ STATE OFFICE

AMC 383285



Unsurveyed Section 35

Unsurveyed Section 34

T11N, R1W

T10N, R1W

Gladiator Group of Claims  
Mineral Survey 1645, 1223,  
2615, 2684, 2863, 3009, 2646

Crowned King Group  
Mineral Surveys  
1776, 824,  
825, 444, 1921

Block Group MS  
3261, 2107, 3773

BM 7016

2001 MAY 30 A 10:32

RECEIVED  
B.L.M. AZ STATE OFFICE



Map of the relocated  
**Kiki and Boom Lode Mining  
Claims**  
of the  
Peck Mining District  
Yavapai County, Arizona

Scale 1inch =100 feet

# NOTICE OF MINING CLAIM LOCATION

(Lode)

NOTICE IS HEREBY GIVEN that the **Kiki 5** lode mining claim has been located by *Brian F. Corn, acting as agent for, Northwest Arizona Inc., care of World Ventures Inc., P.O. Box 1085 Winterhaven, California 92283*

The general course of this claim is South 75 East and it is situated in the Peck Mining District of Yavapai County, Arizona.

This claim is 1500 feet in length and 600 feet in width. The monument on which this notice is posted is 10 foot from one end center of the claim and 1490 foot from the other. The claim boundaries are marked on the ground by six white pipe monuments or stone mounds. These monuments are located one at each corner of the claim and one at each end center. The location monument on which this notice is posed is situated within Section 2, Township 10 North, Range 1 West G&SR B&M, Arizona. The claim lies in an unsurveyed township.

This claim encompasses portions of the NE quarter or quarters of the section.

This claim is a relocation of the Kiki 5 previously recorded with the Yavapai County Recorder Book and Page 1524-636 and filed with the Arizona Office of the BLM as AMC 200028.

The south west corner of this claim is 0 feet North 15° East of U.S.G.S. Benchmark 7016.

The locality of this claim is shown on the map on the reverse of this Notice.

Dated and posted on the ground this 2 day of April 2007

Locator:

*Brian Corn*  
*8425 Desert Steppes*  
*Tucson AZ*  
*85710*

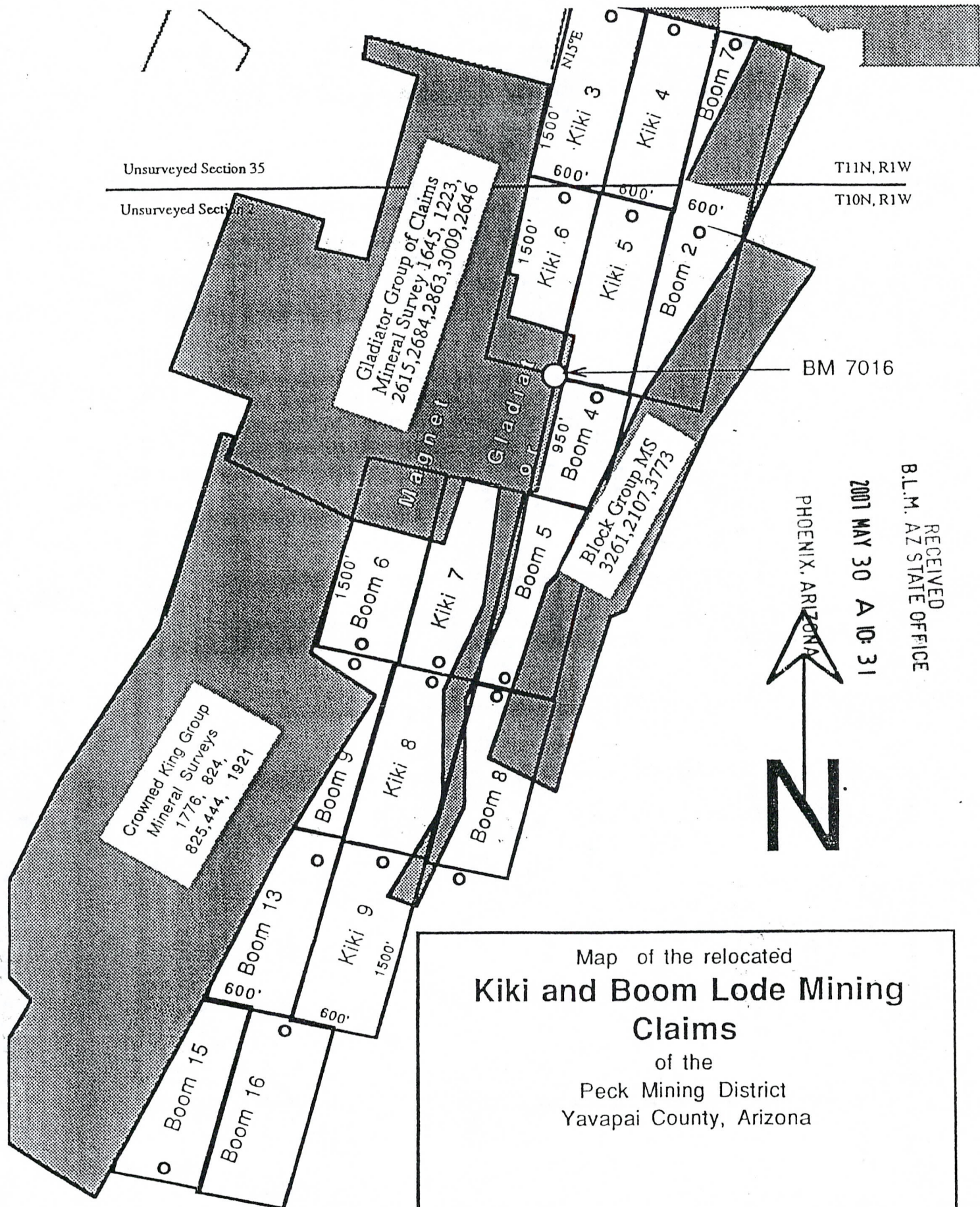
Witness

PHOENIX, ARIZONA

2007 MAY 30 A 10: 31

RECEIVED  
BLM, AZ STATE OFFICE

AMC 383286



Unsurveyed Section 35  
Unsurveyed Section 34

T11N, R1W  
T10N, R1W

Gladiator Group of Claims  
Mineral Survey 1645, 1223,  
2615, 2684, 2863, 3009, 2646

Crowned King Group  
Mineral Surveys  
1776, 824,  
825, 444, 1921

Block Group MS  
3261, 2107, 3773

BM 7016

2001 MAY 30 A 10: 31

RECEIVED  
B.L.M. AZ STATE OFFICE



Map of the relocated  
**Kiki and Boom Lode Mining  
Claims**

of the  
Peck Mining District  
Yavapai County, Arizona

Scale 1inch = 100 feet

# NOTICE OF MINING CLAIM LOCATION

(Lode)

NOTICE IS HEREBY GIVEN that the **Kiki 6** lode mining claim has been located by *Brian F. Corn, acting as agent for, Northwest Arizona Inc., care of World Ventures Inc., P.O. box 1085, Winter Haven, California, 92283*

The general course of this claim is South 75 East and it is situated in the Peck Mining District of Yavapai County, Arizona.

This claim is 1500 feet in length and 600 feet in width. The monument on which this notice is posted is 10 foot from one end center of the claim and 1490 foot from the other. The claim boundaries are marked on the ground by six white pipe monuments or stone mounds. These monuments are located one at each corner of the claim and one at each end center. The location monument on which this notice is posed is situated within Section 2, Township 10 North, Range 1 West G&SR B&M, Arizona. The claim lies in an unsurveyed township.

This claim encompasses portions of the NE quarter or quarters of the section.

This claim is a relocation of the **Kiki 6** previously recorded with the Yavapai County Recorder Book and Page 1524-638 and filed with the Arizona Office of the BLM as AMC 200029.

The south east corner of this claim is 0 Feet North 15° East of U.S.G.S. Benchmark 7016.

The locality of this claim is shown on the map on the reverse of this Notice.

Dated and posted on the ground this 2 day of April 2007

Locator:

*Brian Corn  
8425 Desert Steps  
Tucson Az  
85710*

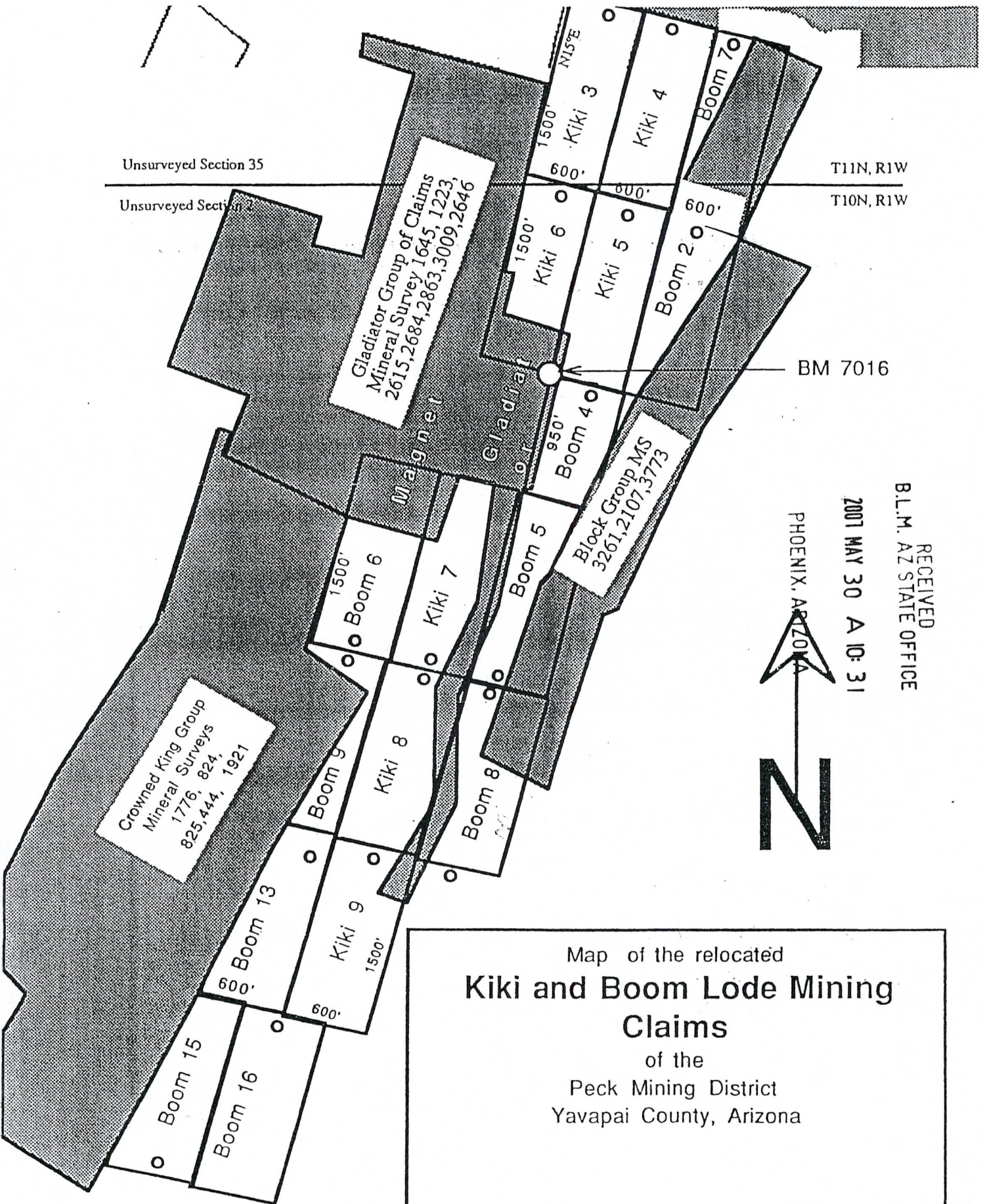
Witness

PHOENIX, ARIZONA

2007 MAY 30 A 10:31

RECEIVED  
BLM, AZ STATE OFFICE

AMC 383287



Unsurveyed Section 35

Unsurveyed Section 2

T11N, R1W

T10N, R1W

Gladiator Group of Claims  
Mineral Survey 1645, 1223,  
2615, 2684, 2863, 3009, 2646

Crowned King Group  
Mineral Surveys  
1776, 824,  
825, 444, 1921

Block Group MS  
3261, 2107, 3773

BM 7016



2007 MAY 30 A 10: 31

RECEIVED  
B.L.M. AZ STATE OFFICE

Map of the relocated  
**Kiki and Boom Lode Mining  
Claims**

of the  
Peck Mining District  
Yavapai County, Arizona

Scale 1inch =100 feet

# NOTICE OF MINING CLAIM LOCATION

(Lode)

NOTICE IS HEREBY GIVEN that the **Kiki 7** lode mining claim has been located by *Brian F. Corn, acting as agent for Northwest Arizona Inc., Care of World Ventures Inc., P.O. Box 1085, Winterhaven, California 92283*

The general course of this claim is South 75 East and it is situated in the Peck Mining District of Yavapai County, Arizona.

This claim is 1500 feet in length and 600 feet in width. The monument on which this notice is posted is 10 foot from one end center of the claim and 1490 foot from the other. The claim boundaries are marked on the ground by six white pipe monuments or stone mounds. These monuments are located one at each corner of the claim and one at each end center. The location monument on which this notice is posed is situated within Section 2, Township 10 North, Range 1 West G&SR B&M, Arizona. The claim lies in an unsurveyed township.

This claim encompasses portions of the SE quarter or quarters of the section.

This claim is a relocation of the **Kiki 7** previously recorded with the Yavapai County Recorder Book and Page 1524-640 and filed with the Arizona Office of the BLM as AMC 200030.

The Northeast corner of this claim is 950 feet South 15 West of U.S.G.S. Benchmark 7016.

The locality of this claim is shown on the map on the reverse of this Notice.

Dated and posted on the ground this 1 day of *April 2007*

Locator

*Brian Corn  
8425 Desert Steppes  
Tucson Az  
85710*

Witness

PHOENIX, ARIZONA

2007 MAY 30 A 10: 31

RECEIVED  
BLM. AZ STATE OFFICE

AMC 383288





# NOTICE OF MINING CLAIM LOCATION

(Lode)

NOTICE IS HEREBY GIVEN that the **Kiki 8** lode mining claim has been located by *Brian F. Corn, acting as agent for, Northwest Arizona Inc., care of World Ventures Inc., PO Box 1085 Winterhaven, California 92283*

The general course of this claim is South 75 East and it is situated in the Peck Mining District of Yavapai County, Arizona.

This claim is 1500 feet in length and 600 feet in width. The monument on which this notice is posted is 10 foot from one end center of the claim and 1490 foot from the other. The claim boundaries are marked on the ground by six white pipe monuments or stone mounds. These monuments are located one at each corner of the claim and one at each end center. The location monument on which this notice is posed is situated within Section 11, Township 10 North, Range 1 West G&SR B&M, Arizona. The claim lies in an unsurveyed township.

This claim encompasses portions of the NW quarter or quarters of the section.

This claim is a relocation of the **Kiki 8** previously recorded with the Yavapai County Recorder Book and Page 1524-642 and filed with the Arizona Office of the BLM as AMC 200031.

The Northeast corner of this claim is 2450 feet South 15 West of U.S.G.S. Benchmark 7016.

The locality of this claim is shown on the map on the reverse of this Notice.

Dated and posted on the ground this 1 day of April 2007

Locator:

*Brian Corn*  
*8425 Desert Steppes*  
*Tucson Az*  
*85710*

Witness

\_\_\_\_\_

PHOENIX, ARIZONA

2007 MAY 30 A 10:31

RECEIVED  
BLM-AZ STATE OFFICE

AMC 383289

Unsurveyed Section 35

Unsurveyed Section 2

T11N, R1W

T10N, R1W

Gladiator Group of Claims  
Mineral Survey 1645, 1223,  
2615, 2684, 2863, 3009, 2646

Crowned King Group  
Mineral Surveys  
1776, 824,  
825, 444, 1921

Block Group MS  
3261, 2107, 3773

BM 7016

PHOENIX, ARIZONA

2001 MAY 30 A 10: 31

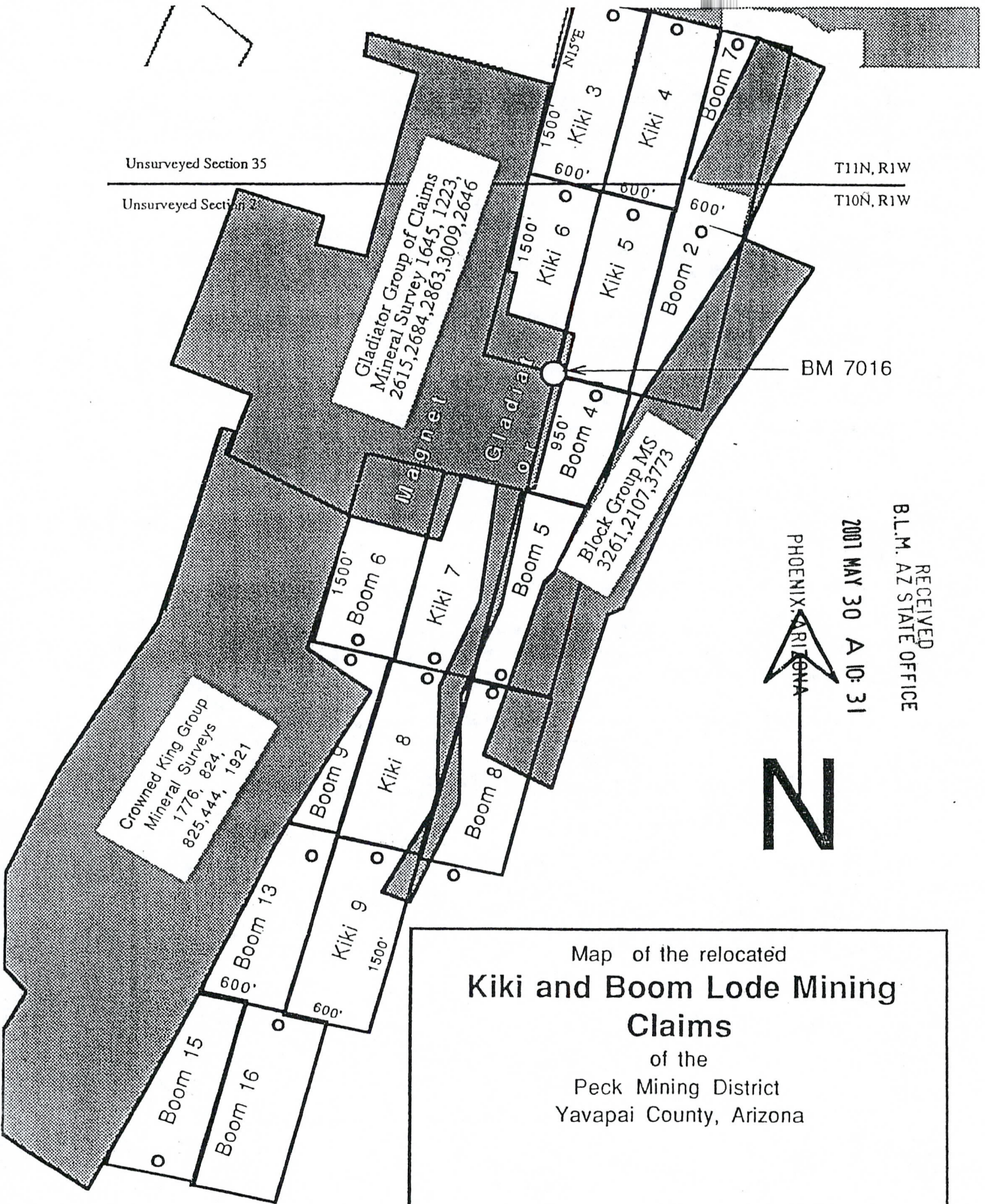
RECEIVED  
B.L.M. AZ STATE OFFICE



# Map of the relocated Kiki and Boom Lode Mining Claims

of the  
Peck Mining District  
Yavapai County, Arizona

Scale 1 inch = 100 feet



# NOTICE OF MINING CLAIM LOCATION

(Lode)

NOTICE IS HEREBY GIVEN that the **Kiki 9** lode mining claim has been located by *Brian F. Corn, acting as agent for, Northwest Arizona Inc, care of World Ventures Inc, P.O. Box 1085 Winter Haven, California 92283*

The general course of this claim is South 75 East and it is situated in the Peck Mining District of Yavapai County, Arizona.

This claim is 1500 feet in length and 600 feet in width. The monument on which this notice is posted is 10 foot from one end center of the claim and 1490 foot from the other. The claim boundaries are marked on the ground by six white pipe monuments or stone mounds. These monuments are located one at each corner of the claim and one at each end center. The location monument on which this notice is posed is situated within **Section 11, Township 10 North, Range 1 West G&SR B&M, Arizona.** The claim lies in an unsurveyed township.

This claim encompasses portions of the NW quarter or quarters of the section.

This claim is a relocation of the **Kiki 9** previously recorded with the Yavapai County Recorder Book and Page 1524-644 and filed with the Arizona Office of the BLM as AMC 200032.

The Northeast corner of this claim is 3950 feet South 15 West of U.S.G.S. Benchmark 7016.

The locality of this claim is shown on the map on the reverse of this Notice.

Dated and posted on the ground this 1 day of April 2007

Locator:

*Brian Corn*  
*8425 Desert Steppes*  
*Tucson Az*  
*85710*

Witness

PHOENIX, ARIZONA

2007 MAY 30 A 10: 31

RECEIVED  
B.L.M. AZ STATE OFFICE

AMC 383290

Unsurveyed Section 35

Unsurveyed Section 34

T11N, R1W

T10N, R1W

Gladiator Group of Claims  
Mineral Survey 1645, 1223,  
2615, 2684, 2863, 3009, 2646

Magner

Gladiator

BM 7016

Block Group MS  
3261, 2107, 3773

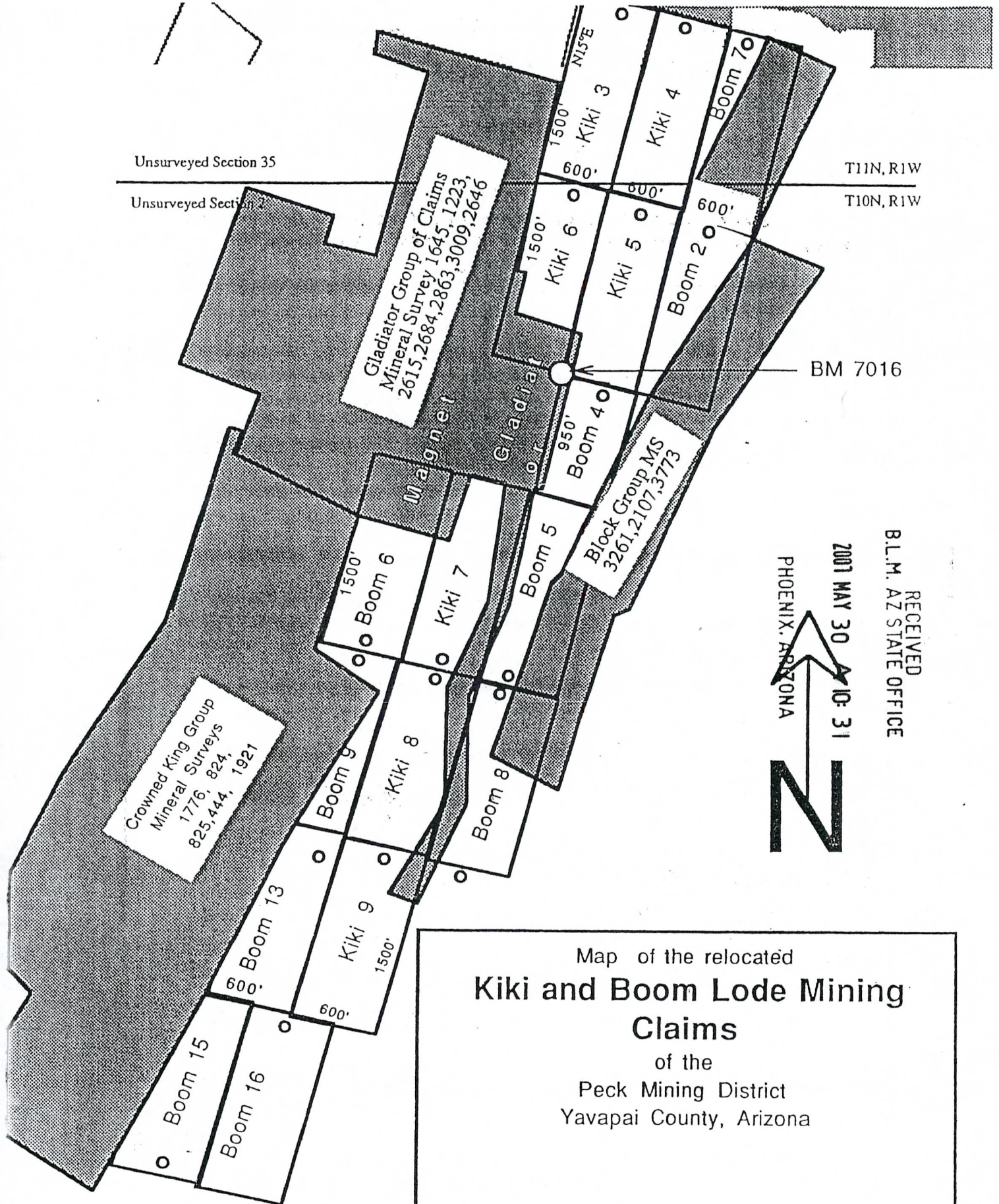
Crowned King Group  
Mineral Surveys  
1776, 824,  
825, 444, 1921

RECEIVED  
B.L.M. AZ STATE OFFICE  
2001 MAY 30 10:31  
PHOENIX, ARIZONA



Map of the relocated  
**Kiki and Boom Lode Mining  
Claims**  
of the  
Peck Mining District  
Yavapai County, Arizona

Scale 1 inch = 100 feet



Input Parameters for Geographic Report with Land

System Id = CR

Admin State = AZ

Geo State = AZ

Casetype Begins With

Case Disp Txt = AUTHORIZED, CANCELLED, EXPIRED, PENDING, REJECTED, RELINQUISHED, WITHDRAWN

Mer Twp Rng =

Section =

Mtrs = 14 0100N 0010W 002, 14 0100N 0010W 011, 14 0110N 0010W 035

Commodity =

Commodity Txt =

Pending Org =

Pend Org Decode =

Total Rows Returned: 2

RUN TIME: 12:21 PM

UNITED STATES DEPARTMENT OF INTERIOR  
BUREAU OF LAND MANAGEMENT  
GEOGRAPHIC REPORT WITH LAND  
Sorted by Meridian Township Range

RUN DATE: 06/07/2007  
Page 1 of 1

Serial Number: AZA 031284

Total Case Acres: 0.230

<u>Casetype</u>	<u>Case Disp</u>			<u>Sect</u>	<u>Sur Typ</u>	<u>Sur Num</u>	<u>Suff</u>	<u>Subdivision</u>	<u>Act Pend</u>
276701	AUTHORIZED	14	0100N	0010W	002	FF		PORTION OF SW;	

NA

Serial Number: AZAR 0036108

Total Case Acres: 10.720

<u>Casetype</u>	<u>Case Disp</u>			<u>Sect</u>	<u>Sur Typ</u>	<u>Sur Num</u>	<u>Suff</u>	<u>Subdivision</u>	<u>Act Pend</u>
289100	AUTHORIZED	14	0100N	0010W	011	PROT	1	SWSW;	

Row







